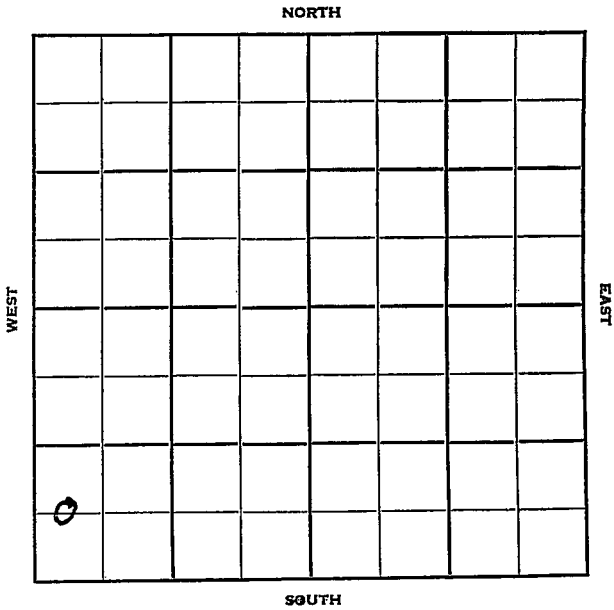


Section 22 Township 9 Range 18 W

Well No. # 1 Hamos

Company Pee-Hardman



Sec. 22 Twp. 9 R. 18W

Well No. #1 Hamos Farm

Peel - Hardman Company

Contractor

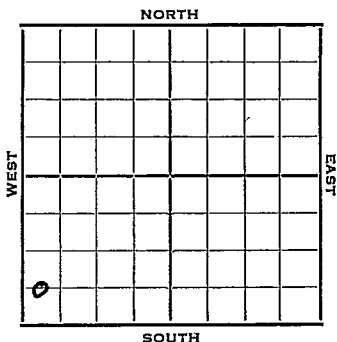
Ft. from N. Line

660' Ft. from S. Line

Ft. from E. Line

330' Ft. from W. Line

C W L SW SW



1952

Elev. 2163' REPORT

6/4 Spud 5-25-52
8" @ 195
Anhy 1510
Heeb. 3315
Lans. 3346
Drlg. 3578'

6/11 TD 3644 D&A

6/18 "

6/25 " - Hold

7/2 Hold

7/9 "

7/16 Spud 5-25-52
D & A TD 3644' 8" @ 195
Anhy 1510' Heeb 3315' Lans. 3346'
Cong. 3594' TD 3644' D & A

ABANDONED

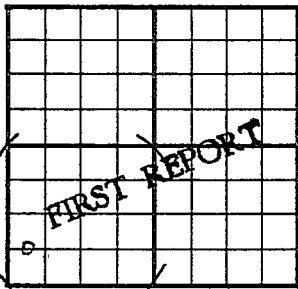
County Rooks State Kansas

Sec. 22 (Blk. Twp.) 9 (Sur. Rge.) 18W Map No.

Operator Peel - Hardman

Well No. 1 Farm Hamos

Elev. Location C W 1. SW SW



660 Ft. From S Line SW

330 Ft. From W Line Quarter

Ist. Report JUN 4 1952

Completion _____

Remarks _____

Spudding Date 5-25-52

Drig. Data

8" @ 195 Anhy 1510 Heeb. 3315

Lans. 3346 drig. 3578

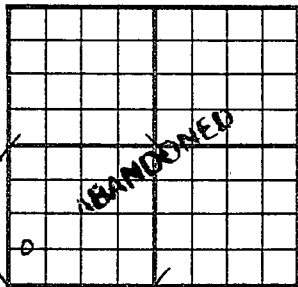
County Rooks State Kan

Sec. 22 (Blk. 9) (Sur. 18W) (Twp. Map No.)

Operator Peel - Hardman

Well No. 1 Farm Hamos

Elev. 2163 Location C W L SW SW



660 Ft. From S Line SW

330 Ft. From W Line Quarter

1st. Report

Completion JUL 16 1952

Remarks

Spudding Date 5-25-52

Drlg. Data D & A TD 3644

8" @ 195 Anhy 1510 Heeb. 3315

Lans. 3346 Cong. 3594 TD 3644

D & A