FORM 51 10M 7-48 PETROL

KANSAS Rooks

Section 24 Township 9 Range 19W

Well No. 4 Jelinek

Company Derby & Peel

12

Jelinek Pool

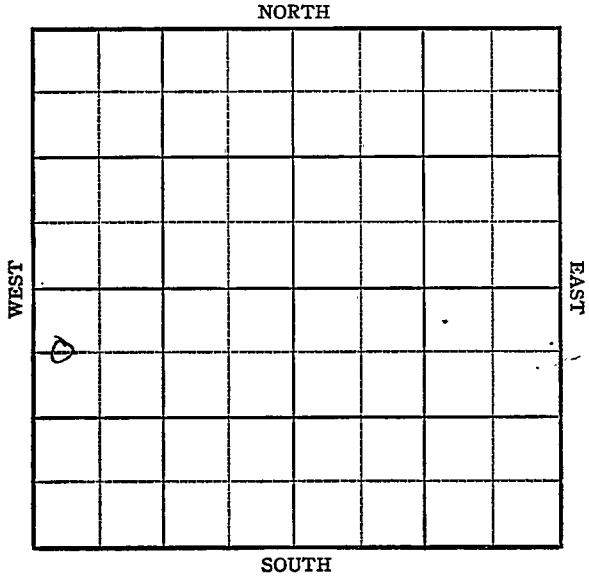

FORM 252-A
5M 4-48 PETROL

KANSAS Rooks

Sec. 24 Twp. 9 R. 19W

Well No. #4 Jelinek Farm

Derby & Peel Company

Jelinek Pool

660' Ft. from N. Line

Ft. from S. Line

Ft. from E. Line

330' Ft. from W. Line

C W L NW SW

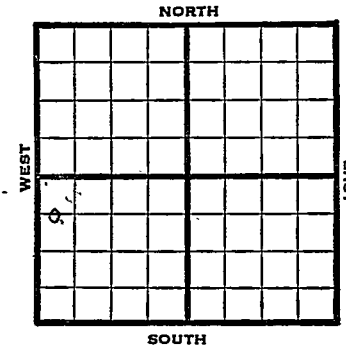

1948	Eli 2163' REPORT
9/8	Location
9/14	"
9/21	"
9/29	"
10/6	"
10/13	8"@ 275' Drlg 2195'
10/19	Lansing 3331' Drlg 3533'
10/26	A rb. 3573-80' TD 3580' 5"@ 3574
11/3	500 acid Swb 20 bbls oil PH - 4 hrs.
11/10	"
11/16	"
11/23	TD 3580' Arb. 3573' 5"@ 3574' 500 acid Pump 180 Oil Pot 29° Gr. Comp

COMPLETED

Form 27—100 Bks.—4-48—Petrol

Rooks County Kansas State

Map No. Sec. 24 Twp. 9 R. 19W

Well No. 4 Jelinek

Derby & Peel Company

FIRST REPORT Contractor

C W L NW SW

SECTION PLAT

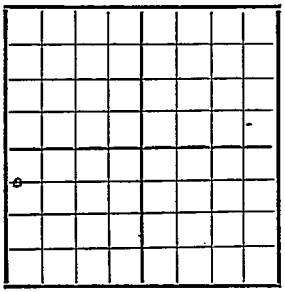

660 Ft. from N. Line

Ft. from S. Line

Ft. from E. Line

330 Ft. from W. Line

Jelinek Pool

Remarks:

Location

Date SEP 8 1948

Scout S. J. LEWIS

Form 26 200 Bks. 9-48 Petrol

Kansas

Jelinek Pool

Map No. 65 Sec. 24 Twp. 9 R. 19W

Well No. 4 Jelinek

Derby & Peel Company

COMPLETE Contractor

C W L NW SW

E1,2163

SECTION PLAT

660 Ft. from N. Line

Ft. from S. Line

Ft. from E. Line

330 Ft. from W. Line

Rooks County

Location

Rig up

Drilling and Remarks:

Cr X3573

5" @3574

500 acid

Pump 180 oil

Pot

29° Gr

RECORD

Cased in., ft.

Sand

Gas

Oil ✓

Total Depth 3580

PRODUCTION

1st 24 hrs. Nat.

1st 24 hrs. after shot

Gas Cu. Ft.

Dry Hole

Abandoned

Date

NOV 23 1948 19

S. J. LEWIS Scout