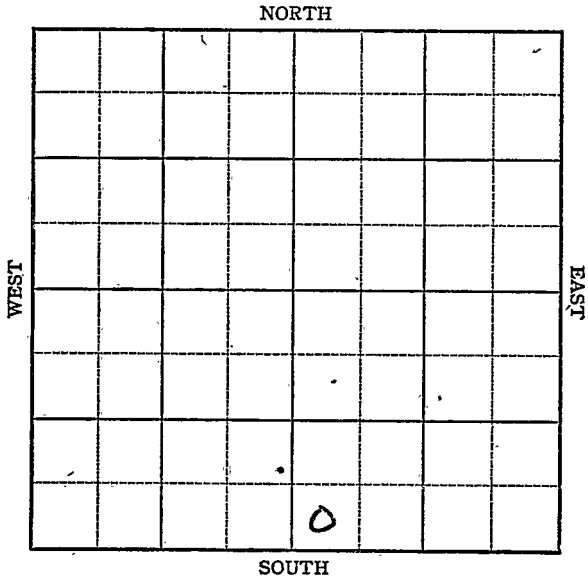


KANSAS

Section 25 Township 9 Range 18-W

Well No. #1 Schrandt

Company Nate Appleman  
Wildcat



# KANSAS

Sec. 25 Twp. 9 R. 18-W

Well No. #1 Schrandt Farm

Nate Appleman Company

Wildcat

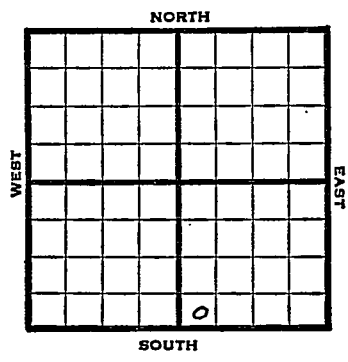
         Ft. from N. Line

330 Ft. from S. Line

         Ft. from E. Line

330 Ft. from W. Line

SW SE



1947 Elev. 2139' REPORT

6/11 Location.

6/21 "

6/24 "

7/1 RUR

7/8 8' @ 243'  
Drlg 1974'

7-16 Lansing 3328  
Drlg. 3420

7/23 Arbuckle 3640'  
T.D. 3678'  
Abandoned

**ABANDONED**

Map No. \_\_\_\_\_ Sec. 25 Twp. 9 R. 18W

Well No. 1 Schrandt

Nate Appleman Company

FIRST REPORT

Contractor

SW SE

\_\_\_\_\_ Ft. from N. Line

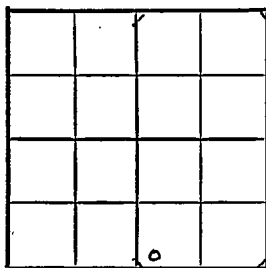
330 Ft. from S. Line

\_\_\_\_\_ Ft. from E. Line

330 Ft. from W. Line

Rooks County

SECTION PLAT



Location X

Rig up

Drilling and Remarks:

RECORD

Cased \_\_\_\_\_ in., \_\_\_\_\_ ft.

Sand \_\_\_\_\_

Gas \_\_\_\_\_

Oil \_\_\_\_\_

Total Depth \_\_\_\_\_

PRODUCTION

1st 24 hrs. Nat. \_\_\_\_\_

1st 24 hrs. after shot \_\_\_\_\_

Gas \_\_\_\_\_ Cu. Ft.

Dry Hole \_\_\_\_\_

Abandoned \_\_\_\_\_

Date

JUN 1 1 1947 19

S. J. LEWIS Scout

