DX 78-1

Graham KANSAS

Section 25 Township 9 Range 23 W

Well No. # 1 Lacerte

Company Empire Drlg.

10

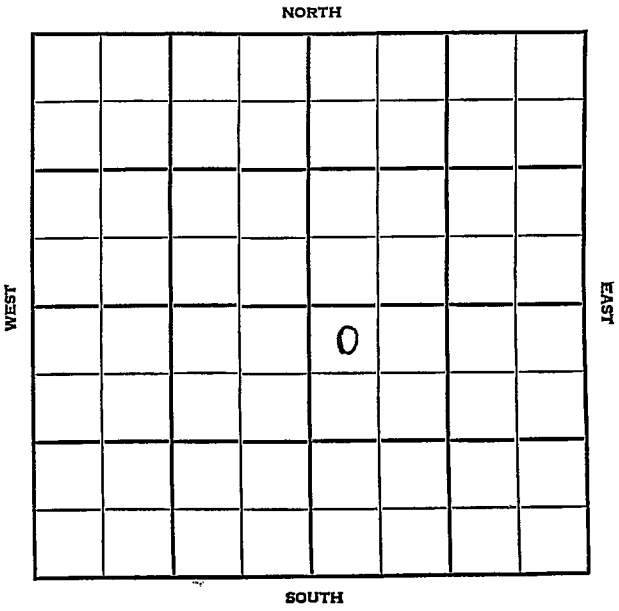

Graham KANSAS

SEC.	TWP.	R.
25	9	23W

WELL NO.

#1 Lacerte FARM

COMPANY

Empire Drlg.

CONTRACTOR

Co. Tools.

Wildcat.

330 Ft. from N. Line

Ft. from S. Line

Ft. from E. Line

330 Ft. from W. Line

NW NW SE

Continental F/O

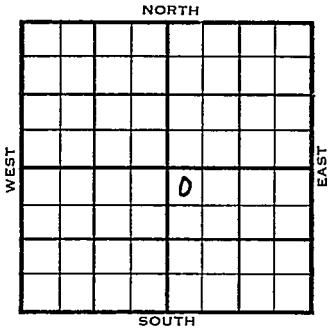

1955	ELEVATION 2404' DF 2407 KB REPORT
3/16	M I R
3/30	Spud 3-15-55 D & A TD 4200' 8" @ 185' Anhy 1984', Heeb. 3668' Tor. 3688' Lans. 3703' DST 3851'-71' opn 1 hr, rec 30' Mud, 0# DST 3871'-95' opn ½ hr, rec 20' Mud 80# DST 3895'-3920' opn ½ hr, rec 30' Mud 1050# DST 4088'-4120' opn 20 min, rec 30' msw 505# Arb. 4168' TD 4200' D & A

ABANDONED

DX-78

FORM 275 FOR SALE BY KANSAS BLUE PRINT CO.

County Graham State Kansas

Sec. 25 (Blk. Twp.) 9 (Sur. Rge.) 23W Map No.

Operator Empire Drlg.

Well No. 1 Farm Lacerte

Elev. Location NW NW SE

330 Ft. From N Line SE Quarter

330 Ft. From W Line

1st. Report MAR 16 1955

Completion

Remarks Continental farmout Co. tools

Spudding Date

Drlg. Data Wildcat

FIRST REPORT

M I R

FABEN GILSTRAP

FORM 275 FOR SALE BY KANSAS BLUE PRINT CO.

County Graham State Kansas

Sec. 25 (Blk. Twp.) 9 (Sur. Rge.) 23W Map No.

Operator Empire Drlg.

Well No. 1 Farm Lacerte

Elev. ~~2404 DF~~ 2407 KB Location NW NW SE

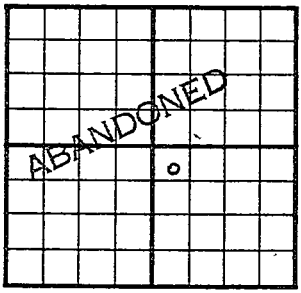

330 Ft. From N Line SE

330 Ft. From W Line Quarter

1st. Report

Completion MAR 30 1955

Remarks Wildcat

Co. tools

Spudding Date 3-15-55

Drlg. Data D & A TD 4200

8" @ 185 Anhy 1984 Heeb. 3668

Tor. 3688 Lans. 3703 DST 3851-71

open 1 hr. Rec. 30' mud 0# DST 3871-

95 open ½ hr. Rec. 20' mud 80#

DST 3895-3920 open ½ hr. Rec. 30' mud

1050# DST 4088-4120 open 20 min.

Rec. 30' msw 505# Arb. 4168 TD 4200

D & A

FABEN GILSTRAP