FORM 51 25M 8-50 WESTERN Graham **KANSAS**

Section 26 Township 9 Range 22W

Well No. #2 Holzhaver

Company Cities Service Oil

21

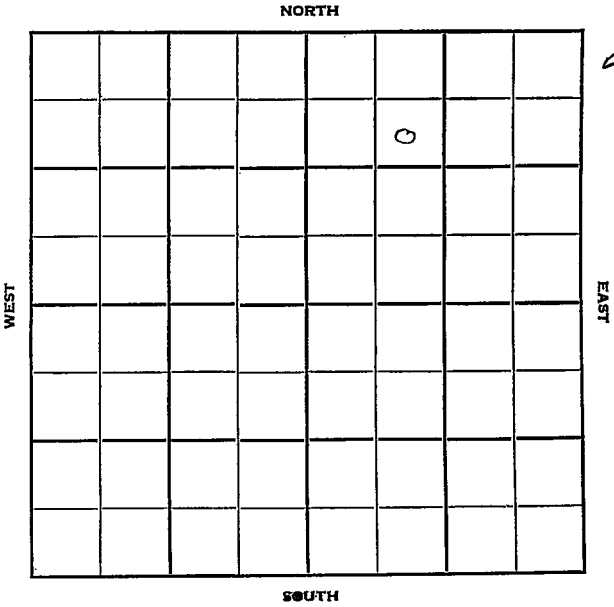

FORM 252-B
10M 10-50 PETROL

KANSAS

Graham

Sec. 26 Twp. 9 R. 22W

Well No. #2 Holzhaver Farm

Cities Service Oil Company

Rine Contractor

990 Ft. from N. Line

Ft. from S. Line

Ft. from E. Line

990 Ft. from W. Line

SE NW NE

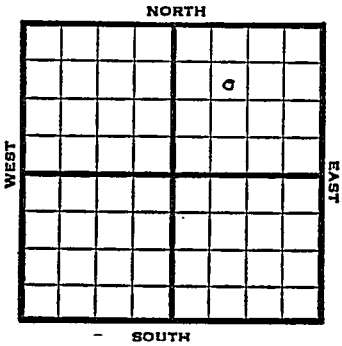

1952	Elev. 2386' REPORT
3/26	RUR
4/1	8" @ 315
	Topeka 3389 Heeb. 3552
	Dodge 3572 Lans. 3591
	DST 3600
4/9	DST 3591-3600, 1 hr. 120' muddy oil
	DST 3619-34, ½ hr. 120' HOCM 120' m 950# 15"
	DST 3670-81, 1 hr. 15' OCM 75' SW 1010# 15"
	DST 3712-28, 1 hr. 60' OCM 1125# 15"
	DST 3741-42, 1 hr. 8' m
	DST 3758-72, 1 hr. 574' oil 1100#
	DST 3777-90, 1 hr. 120' SW 790#
	B KC 3884 Arb. 3923
	RTD 3926
	5" @ 3924 WOC
4/23	DD to 3931' TD 8 gal OPH 500 A
	P/7 BO & 2% water 10 hrs.
	DD to 3940' TD 24 gal oil & 14 gal WPH. PB 3846' 56/3759-73, 1180' oil 6½ hrs. 1000 A
4/30	P/248 BO & 12BW 22 hrs. Set plug 3742 33/3720-31 59/3622-32 34/3590-3600 3500 A P/471 BO & 7 BW 24 hrs.
	CO 3843

OVER

1952
5/7

Spud 3-25-52
Oil well TD 3940' 8" @ 315
Top. 3389' Heeb 3552' Dodge 3572'
Lans. 3591'
DST 3591-3600 open 1 hr, rec 120' muddy oil
DST 3619-34, open ½ hr, rec 120' HOCM 120' mud
DST 3670-81, open 1 hr, rec 15' OCM 75' SW
DST 3712-28 open 1 hr. rec 60' OCM
DST 3741-52 open 1 hr, rec 8' mud
DST 3758-72, open 1 hr, rec 574' oil
DST 3777-90, open 1 hr, rec 120' SW
B KC 3884' Arb. 3923'
TD 3926' 5" @ 3924' DD 3931' 8 GOPH 500 A P/7 BO 2% water.
DD 3940' 24 GO 14 GWPH PB 3846'
56/3759-73 FU 1180' oil 6½ hr.
1000 A P/248 BO 12 BW 22 hr.
SP 3742 33/3720-31 59/3622-37
34/3590-3600 3500 A P/471 BO
7 BW 24 hr. CO to 3843
Comp, 778 BOPD

COMPLETED

FORM 275 FOR SALE BY KANSAS BLUE PRINT CO

County Graham State Kansas

Sec. 26 (Blk. / Twp.) 9 (Sur. / Rge.) 22W Map No.

Operator Cities Service Oil

Well No. 2 Farm Holzhaver

Elev. Location SE NW NE

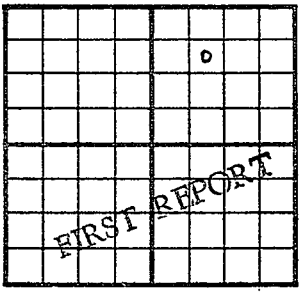

990 Ft. From N Line NE

990 Ft. From W Line Quarter

1st. Report MAR 26 1952

Completion

Remarks

Rine - Contr.

Spudding Date

Drlg. Data

RUR

J. G. McGEHEE

FORM 275 FOR SALE BY KANSAS BLUE PRINT CO.

County Graham State Kansas

Sec. 26 (Blk. Twp.) 9 (Sur. Rge.) 22W Map No.

Operator Cities Service

Well No. 2 Farm Holzhaver

Elev. 2386 Location SE NW NE

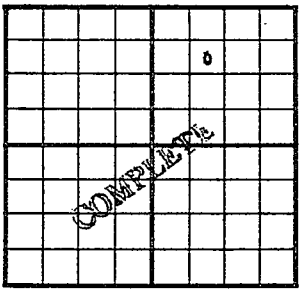

990 Ft. From N Line NE

990 Ft. From W Line Quarter

1st. Report

Completion MAY 7 1952

Remarks

Rine Drlg. - Contr.

Spudding Date 3-25-52

Drlg. Data Oil well TD 3940

8" @ 315 Top. 3389 Heeb. 3552

Dodge 3572 Lans. 3591 DST 3591-

3600 open 1 hr. Rec. 120' muddy

oil DST 3619-34 open ½ hr.

Rec. 120' hocm 120' mud DST 3670-

81 open 1 hr. Rec. 15' ocm

75' sw DST 3712-28 open 1 hr.

Rec. 60' ocm DST 3741-52 open 1 hr

Rec. 8' mud DST 3758-72 open 1 hr

Rec. 574' oil DST 3777-90 open 1hr

Rec. 120' sw B KC 3884 Arb. 3923

TD 3926 5" @ 3924 DD 3931

8 goph 500 A P/ 7 bo 2% water

J. G. McGEHEE

Drlg. Data

DD 3940 24 go 14 gwph PB 3846

56/ 3759-73 FU 1180' oil 6½ hr.

1000 A P/ 248 bo 12 bw 22 hr.

SP 3742 33/ 3720-31 59/ 3622-37

34/ 3590-3600 3500 A P/ 471 bo

7 bw 24 hr. CO to 3843

Comp. 778 bopd

Scout Cards
Land Small Map
Land Wall Map
Tracings
France Map
Price Map
Misc.
MAY 13 1952