Rooks

FORM 31 10M 8-47

KANSAS

Section 27 Township 9 Range 20-W

Well No. #3 Rathbun

Company Virginia Drlg.

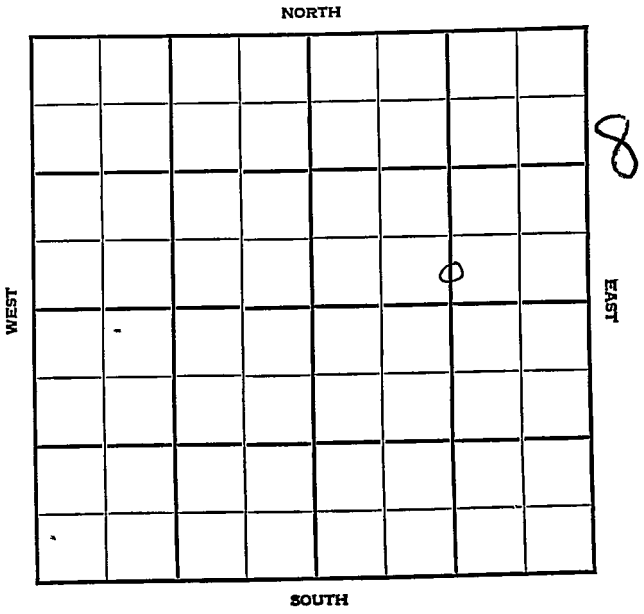

FORM 252-A
5M 4-48 PETROL

KANSAS

Rooks

V

Sec. 27 Twp. 9 R. 20W

Well No. #3 Rathbun Farm

Virginia Drlg. Company

Hampton

Ft. from N. Line

330' Ft. from S. Line

1320' Ft. from E. Line

Ft. from W. Line

C S L NE

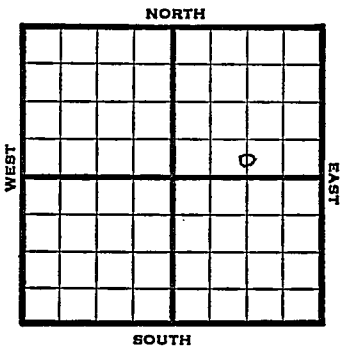

1948	REPORT
	Elev. 2282'
7/14	8" @ 130'
	Anhy. 1753'
	Drlg. 3640'
7/21	Lansing 3528'
	Simpson 3805'
	Arbuckle 3828'
	TD 3830'
	5"@ 3829'
7/28	"
8/4	TD 3832'
	Swab 27 bbls. oil in 3 hrs.
	500 acid.
8/11	"
8/18	"
8/25	"
9/1	"
9/8	Arb. 3828'
	5" @ 3829'
	TD 3832'
	500 acid
	Depth Pot. 2292 oil
	Gr. 27°
	COMPLETED

Form 26—200 Bks.—1-48—Palace

Kansas

Hampton

Map No. _____ Sec. 27 Twp. 9 R. 20W

Well No. 3 Rathbun

Virginia Drlg. Company

FIRST REPORT

Contractor

C S L NE

SECTION PLAT

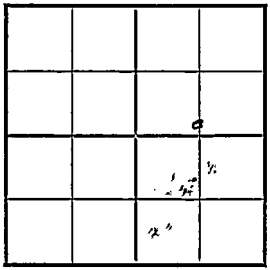

_____ Ft. from N. Line

330 Ft. from S. Line

1320 Ft. from E. Line

_____ Ft. from W. Line

Rooks County

Location _____

Rig up _____

Drilling and Remarks:

8" @ 130
anhy 1753
Drlg. 3640

RECORD

Cased _____ in., _____ ft.

Sand _____

Gas _____

Oil _____

Total Depth _____

PRODUCTION

1st 24 hrs. Nat. _____

1st 24 hrs. after shot _____

Gas _____ Cu. Ft.

Dry Hole _____

Abandoned _____

Date

JUL 14 1948 19____ S. J. LEWIS Scout

Form 27—100 Bks.—4-48—Petrol

Rooks County Kansas State

Map No. 65 Sec. 27 Twp. 9 R. 20W

Well No. 3 Rathbun

Virginia Drlg. Company

COMPLETE Contractor

C S L NE

E1.2282

SECTION PLAT

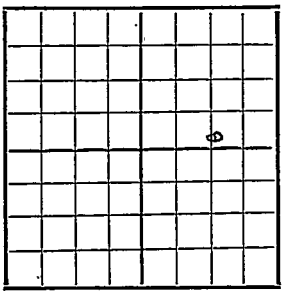

_____ Ft. from N. Line

330 Ft. from S. Line

1320 Ft. from E. Line

_____ Ft. from W. Line

Hampton Pool

Remarks:

Ar + 3828
5" @ 3829
MD 3832.
500 acid
Depth Pb + 2292 oil
27° Gr.

Date SEP 8 1948

Scout S. J. LEWIS