

KANSAS

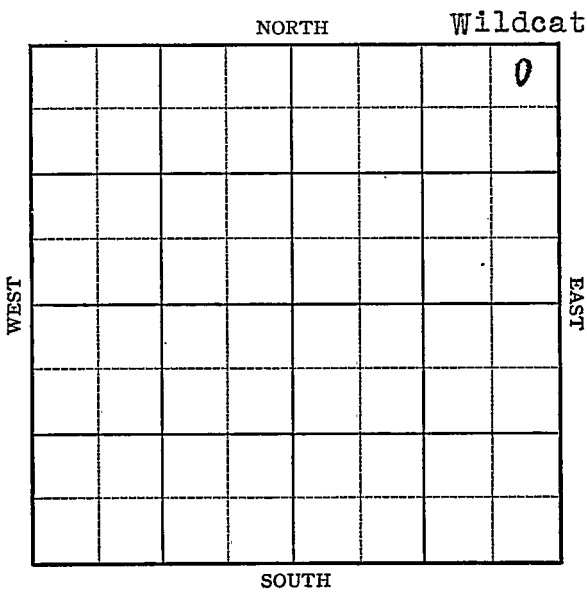
Graham

FORM 51 5M 4-41 PETROL

Section 27 Township 9 Range 22-W

Well No. 1 Barber

Company Cities service Oil



Sec. 27 Twp. 9 R. 22-W

Well No. #1 Barber Farm

Cities Service Oil Company

(Wildcat)

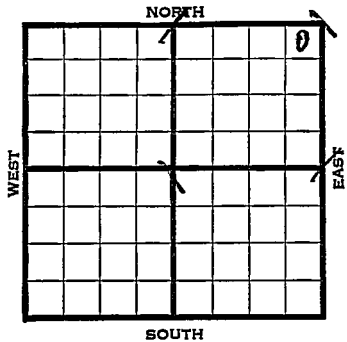
330 Ft. from N. Line

_____ Ft. from S. Line

330 Ft. from E. Line

_____ Ft. from W. Line

Elev. 2353



1941	REPORT
10/8	Location
10/16	Rotary.
10/23	8" - 120' Drlg. 1133'
10/30	8" - 1582' Drlg. 2035'
11/6	Anhy. 1813' Topeka 3330'
	Drlg. 3527'
11/12	Arb. 4018'
	T.D. 4058'
	No shows.
	ABANDONED

Map No. K-66 Sec. 27 Twp. 9 R. 22WWell No. 1 BarberCities Service Oil CompanyFIRST REPORT Contractor

NE/C

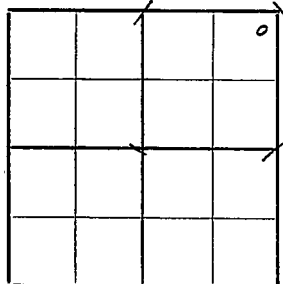
330 Ft. from N. Line

_____ Ft. from S. Line

330 Ft. from E. Line

_____ Ft. from W. Line

SECTION PLAT



WILDCAT

Location _____

Rig up _____

Drilling and Remarks:

RECORD

Cased _____ in., _____ ft.

Sand _____

Gas _____

Oil _____

Total Depth _____

PRODUCTION

1st 24 hrs. Nat. _____

1st 24 hrs. after shot _____

Gas _____ Cu. Ft.

Dry Hole _____

Abandoned _____

Date

OCT 8 1941S. J. LEWIS Scout

