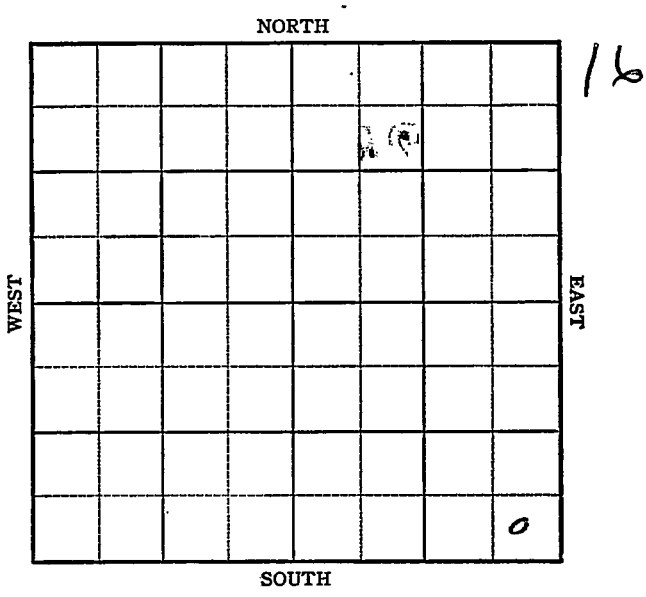


KANSAS

Section 28 Township 9 Range 21W

Well No. 1 Baldwin

Company M.B. Armer et al





Sec. 28 Twp. 9 R. 21W

Well No. #1 Baldwin Farm

M. B. Armer et al

Company

Wildcat (Feirell Drlg., Cont.)

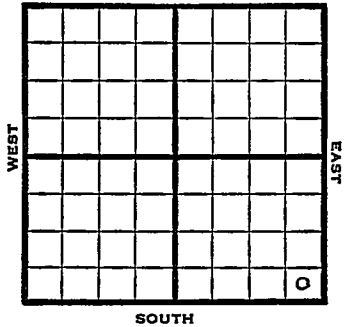
_____ Ft. from N. Line

330' Ft. from S. Line

330' Ft. from E. Line

_____ Ft. from W. Line

SE/C



1949

Elev 234g'

REPORT

9/7

8" @ 194'

Drlg. 2280'

9/14

Lansing 3592'

Drlg 3750'

9/21

TD 4002'

Cong 3880'

Arb. 3993'

Aband.

ABANDONED

Map No. _____ Sec. 28 Twp. 9 R. 21W

Well No. 1 Baldwin

M. B. Armer et al. Company

Ferrell Drlg. Contractor

SE/C

FIRST REPORT SECTION PLAT

_____ Ft. from N. Line

330 Ft. from S. Line

330 Ft. from E. Line

_____ Ft. from W. Line

Graham County

RECORD

Location _____

Cased _____ in., _____ ft.

Rig up _____

Sand _____

Drilling and Remarks:

Gas _____

8" @ 194

Oil _____

drlg. 2280

Total Depth _____

PRODUCTION

1st 24 hrs. Nat. _____

1st 24 hrs. after shot _____

Gas _____ Cu. Ft.

Dry Hole _____

Abandoned _____

Date

SEP 7 1949 19

S. J. LEWIS

Scout

KANSAS

Wildcat

Map No. K65 Sec. 28 Twp. 9 R. 21WWell No. 1 BaldwinM. B. Armer et al.

Company

ABANDONED

Contractor


SE/C

E. 2348
SECTION PLAT

_____ Ft. from N. Line

330 Ft. from S. Line330 Ft. from E. Line

_____ Ft. from W. Line



Graham County

Location _____

Rig up _____

Drilling and Remarks:

Con 3880Cr 4898

RECORD

Cased _____ in., _____ ft.

Sand _____

Gas _____

Oil _____

Total Depth 4012

PRODUCTION

1st 24 hrs. Nat. _____

1st 24 hrs. after shot _____

Gas _____ Cu. Ft.

Dry Hole _____

Abandoned _____

Date

SEP 21 1949 19

S. J. LEWIS Scout