

State Geological Survey
WICHITA, BRANCH

KANSAS DRILLERS LOG

S. 26 T. 9 R. 28 E West
W

API No. 15 — 179 — 20363
County Number

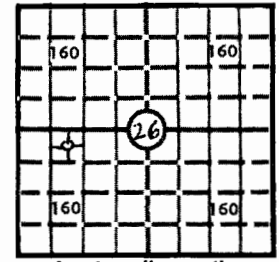
Loc. NE NW SW

Operator
G.N. Rupe

County Sheidan
640 Acres
N

Address
200 West Douglas Wichita, Kansas 67202

Well No. #1 Lease Name Miller



Footage Location
2310 feet from (S) line 990 feet from (W) line

Locate well correctly
Elev.: Gr. 2765

Principal Contractor Chief Drilling Co. Geologist William G. Clement

Spud Date Sept. 4, 1973 Total Depth 4146 P.B.T.D.

Date Completed Sept. 14, 1973 Oil Purchaser

DF _____ KB 2770

CASING RECORD

Report of all strings set — surface, intermediate, production, etc.

Purpose of string	Size hole drilled	Size casing set (in O.D.)	Weight lbs/ft.	Setting depth	Type cement	Sacks	Type and percent additives
<u>SURFACE</u>	<u>12"</u>	<u>8 5/8</u>		<u>212</u>	<u>Common Quick Set</u>	<u>160</u>	

LINER RECORD

PERFORATION RECORD

Top, ft.	Bottom, ft.	Sacks cement	Shots per ft.	Size & type	Depth interval

TUBING RECORD

Size	Setting depth	Packer set at

ACID, FRACTURE, SHOT, CEMENT SQUEEZE RECORD

Amount and kind of material used	Depth interval treated

INITIAL PRODUCTION

Date of first production		Producing method (flowing, pumping, gas lift, etc.)			
RATE OF PRODUCTION PER 24 HOURS	Oil bbls.	Gas MCF	Water bbls.	Gas-oil ratio	CFPB
Disposition of gas (vented, used on lease or sold)			Producing interval(s)		

INSTRUCTIONS: As provided in KCC Rule 82-2-125, within 90 days after completion of a well, one completed copy of this Drillers Log shall be transmitted to the State Geological Survey of Kansas, 4150 Monroe Street, Wichita, Kansas 67209. Copies of this form are available from the Conservation Division, State Corporation Commission, 3830 So. Meridian (P.O. Box 17027), Wichita, Kansas 66217. Phone AC 316-522-2206. If confidential custody is desired, please note Rule 82-2-125. Drillers Logs will be on open file in the Oil and Gas Division, State Geological Survey of Kansas, Lawrence, Kansas 66044.

Operator

G. N. RUPE

DESIGNATE TYPE OF COMP.: OIL, GAS, DRY HOLE, SWDW, ETC.:

Well No.

1

Lease Name

MILLER

D&A

S 26 T 95 R 28 W

WELL LOG

Show all important zones of porosity and contents thereof; cored intervals, and all drill-stem tests, including depth interval tested, cushion used, time tool open, flowing and shut-in pressures, and recoveries.

SHOW GEOLOGICAL MARKERS, LOGS RUN, OR OTHER DESCRIPTIVE INFORMATION.

FORMATION DESCRIPTION, CONTENTS, ETC.

TOP

BOTTOM

NAME

DEPTH

DST's

Dst # 1 3922-84

30-30-30-30 Rec. 1200' SW
FJIP 1287[#], IFP 68[#], FFP 361[#],
FJIP 1287[#]

LANDING


Dst # 2 4098-4146

30-30-30-30 Rec 150' w 3' mud
FJIP 1267[#], IFP 48[#], FFP 78[#],
FJIP 1218[#]

LANDING

No Log!

USE ADDITIONAL SHEETS, IF NECESSARY, TO COMPLETE WELL RECORD.



William B. Clemens

Signature

Title


Date

69382

26-9-28W

WELL LOG

API# 15-179-20,363



RUPE OIL COMPANY
925 Olive Garvey Building
Wichita, Kansas 67202

#1 MILLER
NE NW SW Sec. 26-9-28W
Sheridan County, Kansas

CONTRACTOR: Chief Drilling Co., Inc.
CASING RECORD: Set 212' of 8 5/8" w/160
sacks common quick set cement

COMMENCED: 9/1/73
COMPLETED: 9/11/73

FORMATION	FROM	TO	ELEVATION
Surface Sand & Gravel	0	249	2765 Gr.
Bl Shale	249	285	2767 D.F.
Shale & Shale	285	1445	2770 K.B.
Sand & Shale	1445	2370	
Anhydrite	2370	2404	
Shale & Shells	2404	2780	
Sh & Shale	2780	2985	
Shale & Shells	2985	3114	
Shale & Lime	3114	3220	
Sime & Shale	3220	3960	
Lime	3960	3984	
Lime & Shale	3984	4142	
Lime	4142	4146	
Total Depth	4146		

FORMATION TOPS

Anhydrite	2370 +	400
Base Anhy.	2402 +	368
Topeka	3658 -	888
Heebner	3875 -	1105
Toronto	3897 -	1127
Lansing	3912 -	1142
R.T.D.	4146 -	1376

STATE OF KANSAS, COUNTY OF SEDGWICK) ss:

I hereby certify that the above is a true and correct copy of the Driller's Log of the well drilled in the NE NW SW of Section 26-9-28W, Sheridan County, Kansas, to the best of my knowledge and belief.

CHIEF DRILLING CO., INC.

Jim Robinson
Jim Robinson, Office Manager

Subscribed and sworn to before me this 13th day of September, 1973.

Virginia S. Fabian
Virginia S. Fabian, Notary Public

MY COMMISSION EXPIRES:

