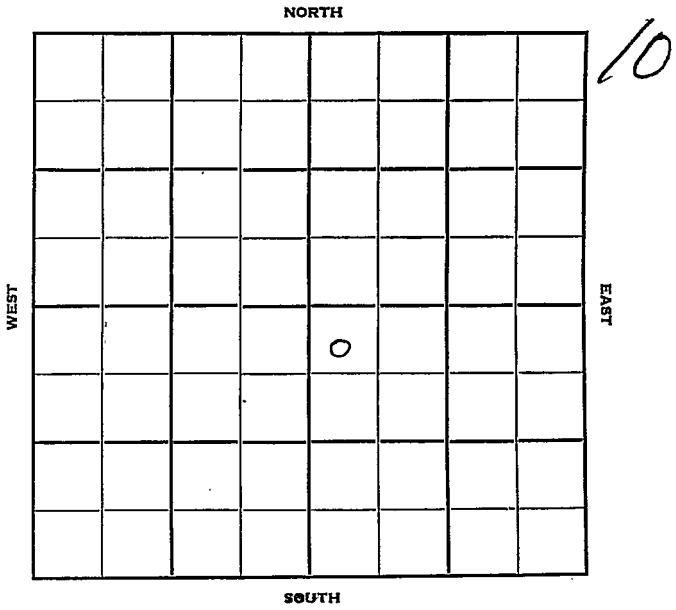


Section 29 Township 9 Range 20W

Well No. #2 Christine

Company Nadel & Gussman



Sec. 29 Twp. 9 R. 20W

Well No. #2 Christine Farm

Nadel & Gussman Company

Reserve Drlg. Contractor

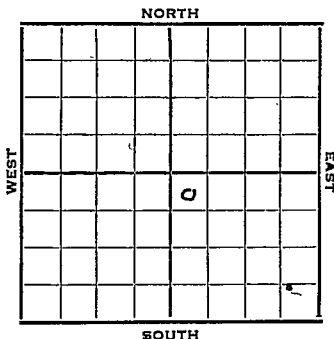
330 Ft. from N. Line

..... Ft. from S. Line

..... Ft. from E. Line

330 Ft. from W. Line

**NW NW SE**



1952

Elev. 2268' **REPORT**

5/7 **Location**  
 5/14 8" @ 145 Drlg. 860'  
 5/21 Heeb. 3522 Lans. 3562 BKG 3769  
 Cong 3842 TD 3897 D&A  
 5/28 D & A  
 5/28 Spud 5-8-52  
 D & A TD 3897' 8" @ 145'  
 Heeb 3522' Lans. 3562' B KG 3769'  
 Cong. 3842'  
 TD 3897' D & A

**ABANDONED**



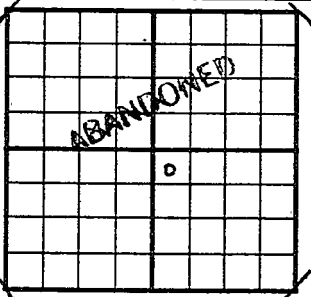
County \_\_\_\_\_ Rocks \_\_\_\_\_ State Kansas

Sec. 29 (Blk. Twp.) 9 (Sur. Rge.) 20W Map No. \_\_\_\_\_

Operator Nadel & Gussman

Well No. 2 Farm Christine

Elev. 2268 Location NW NW SE



330 Ft. From N Line SE

330 Ft. From W Line Quarter

1st. Report

Completion MAY 28 1952

Remarks

Reserve Drlg. - Contr.

Spudding Date 5-8-52

Drlg. Data D & A TD 3897

8" @ 145 Heeb. 3522 Lans. 3562

B KC 3769 Cong. 3842 TD 3897

D & A

J. G. McGEHEE