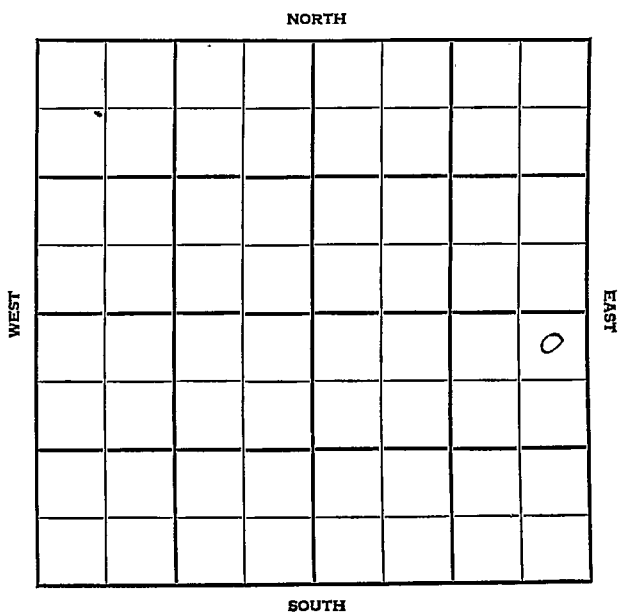


Section 32 Township 9 Range 17 W

Well No. #1 Williams "B"

Company Petróleum Inc.



Rooks

KANSAS

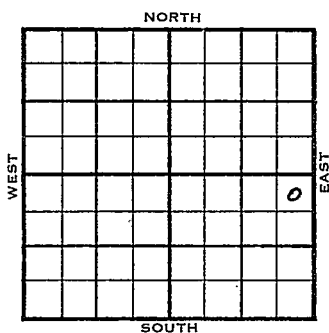
SEC.	TWP.	R.
32	9	17W

WELL NO. #1 Williams "B" FARM

COMPANY Petroleum Inc.

CONTRACTOR Garvey  
Nettie

\_\_\_\_\_ Ft. from N. Line  
 \_\_\_\_\_ Ft. from S. Line  
 \_\_\_\_\_ Ft. from E. Line  
 \_\_\_\_\_ Ft. from W. Line



NE NE SE

1955	ELEVATION 2111'	REPORT
------	--------------------	--------

8/31 Comm 8-29-55  
 8" @ 205  
 Drlg 2335

9-7 DST 3164-3215, open 1 hr., rec. 180' sw  
 790/20"  
 DST 3504-95, open 1 hr., rec. 2270' sw  
 950#

D & A	
<u>TOPS</u>	<u>DEPTH</u>
Tp.	3005
H.	3221
Tr.	3238
L.	3263
C.	3531
S.	3559
A	3582

T.D. 3595'


**ABANDONED**

County Kooks Elev. \_\_\_\_\_  
 Sec. 32 Twp. 9 Rge. 17W  
 Company Petroleum Inc.  
 FarmName Williams "B" No. 1

TOPS	DEPTH	LOG	DATUM
Anh.			
TP.			
H.			
Tr.			
Dg.			
Bl.			
L.			
K.C.			
B.K.C.			
Ce.			
C.			
M.			
M.			
K.			
Mz.			
Mo.			
V.			
S.			
S.			
A.			
R.			
PE.			
G.			
T.D.			

Loc. in Sec. NE NE SE  
 Geol. \_\_\_\_\_  
 Contr. Garvey  
 Pool Nettie  
 FIRST REPORT  
 AUG 31 '55

Date Comm. 8-29-55  
8" @ 205 drlg. 2335



Co.  
Lse.  
No.  
Sec.  
T.  
R.

County Rooks Elev. 2111  
 Sec. 32 Twp. 9 Rge. 17W  
 Company Petroleum Inc.  
 FarmName Williams "B" No. 1

TOPS	DEPTH	LOG	DATUM
Anh.			
Tp.	3005		894
H.	3221		1110
Tr.	3238		1127
Dg.			
Bl.			
L.	3263		1152
K.C.			
B.K.C.			
Ce.			
C.	3531		1420
M.			
M.			
K.			
Mz.			
Me.			
V.			
S.	3559		1448
S.			
A.	3582		1471
R.			
PE.			
G.			
T.D.	3595		

Loc. in Sec. \_\_\_\_\_

NE NE SE

Geol. \_\_\_\_\_

Contr. \_\_\_\_\_

Garvey

Pool \_\_\_\_\_

Nettie

Date Comm. 8-29-55 SEP 7 1955

8" @ 205 DST 3164-3215 open 1 hr.

Rec. 180' sw 790/20" DST 3504-95

open 1 hr. Rec. 2270' sw 950#

D &amp; A