FORM 51

Rooks KANSAS

Section 33 Township 9 Range 16W

Well No. #1 Becker "C"

Company Transit- Krueger

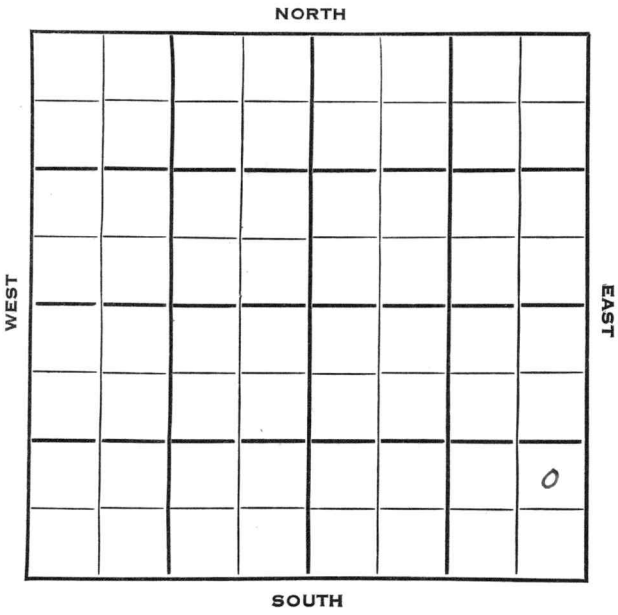

Rooks KANSAS

| SEC. | TWP. | R. |
|---|---|---|
| 33 | 9 | 16W |

WELL NO.

1 Becker "C" FARM

COMPANY

Transit-Krueger

CONTRACTOR

Transit Corp.

Kruse Pool

_____ Ft. from N. Line

990 Ft. from S. Line

330 Ft. from E. Line

_____ Ft. from W. Line

NE SE SE

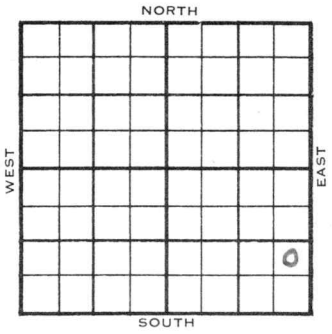


1953 ELEVATION 2059' REPORT

11/4 Spud 10-30-53
8" @ 160'
Anhy 1205'
Drlg. 1925'

11/11 Top 2927 Heeb 3154 Tor 3174
KC 3196
DST 3161-3240, 1 hr, 30' SOCM 80#
DST 3265-92, 1 hr, 15' M 0#
Drlg. 3390'

11/18 Spud 10-30-53
D & A
TD 3579'
8" @ 160'
Anhy 1205', Top 2927', Heeb 3154', Tor 3174', KC 3196'
DST 3161'-3204' opn 1 hr, rec 30' socm 80#
DST 3265'-92' opn 1 hr, rec 15' Mud 0#
B KC 3420', Cong 3494', Simp 3535'
Arb 3570'
TD 3579'
D & A

ABANDONED

DX-78

FORM 275 FOR SALE BY KANSAS BLUE PRINT CO.

County Rooks State Kansas

Sec. 33 (Blk. Twp.) 9 (Sur. Rge.) 16W Map No.

Operator Transit - Krueger

Well No. 1 Farm Becker "C"

Elev. Location NE SE SE

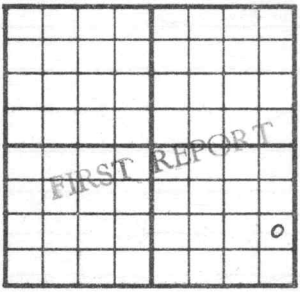


990 Ft. From S Line SE

330 Ft. From E Line Quarter

1st. Report NOV 4 1953

Completion

Remarks Transit Corp - Contr.

Spudding Date 10-30-53

Drlg. Data Kruse Pool

8" @ 160 Anhy 1205 drlg. 1925

J. G. McGEHEE

FORM 275 FOR SALE BY KANSAS BLUE PRINT CO.

County Rooks State ~~Kansas~~

Sec. 33 (Blk. Twp.) 9 (Sur. Rge.) 16W Map No.

Operator Transit - Krueger

Well No. 1 Farm Becker "C"

Elev. 2059 Location NE SE SE

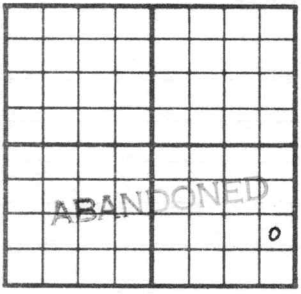


990 Ft. From S Line SE

330 Ft. From E Line Quarter

1st. Report

Completion NOV 18 1953

Remarks Kruse Pool
Transit - Contr.

Spudding Date 10-30-53

Drlg. Data D & A TD 3579

8" @ 160 Anhy 1205 Top. 2927

Heeb. 3154 Tor. 3174 KC 3196

DST 3161-3204 open 1 hr. Rec. 30' socm

80# DST 3265-92 open 1 hr. Rec.15'

mud 0# B KC 3420 Cong. 3494

Simp. 3535 Arb. 3570 TD 3579

D & A

J. G. McGEHEE