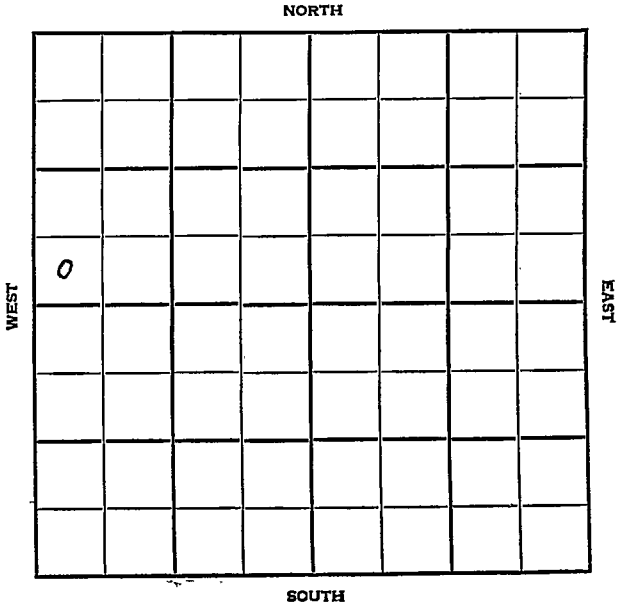


Section 33 Township 9 Range 19W

Well No. #1 Richardson

Company Mallonae Drlg.



## Rooks

KANSAS

SEC.	TWP.	R.
33	9	19W ✓

WELL NO.

#1 Richardson

FARM

COMPANY

Mallonee Drlg.

CONTRACTOR

## Zurich Pool

NORTH

\_\_\_\_\_ Ft. from N. Line

330 \_\_\_\_\_ Ft. from S. Line

\_\_\_\_\_ Ft. from E. Line

330 \_\_\_\_\_ Ft. from W. Line


WEST

EAST

SOUTH

SW SW NW  
Sunray - DHM

1954	ELEVATION 2221 2221	REPORT
------	---------------------------	--------

5/5 Spud 4-29-54  
8" @ 151'  
Drlg 2513'5/12 Heeb 3407 Tor 3430 Lans 3450  
B KC 3655 Cong. 3685 Arb. 3761  
DST 3762-66, 1 hr, 280' oil, 30'  
OCM 1040# RTD 3766 5" @ 3762

5/19 WOCT

5/26 CO 3766' S/3 BOPH

6/2 POP

6/23 "

6/30 NR

7/7 "

7/21 Spdg 4-29-54  
D&A

TD 3766

8" @ 151'

Heeb 3407 Tor. 3430 Lans. 3450

BKC 3655 Cong. 3685 Arb. 3761

DST 3762-66 opeb 1 hr. Rec. 280' oil  
30' ocm 1040#

TD 3766

5" @ 3762 CO to 3766 S/3 boph

P/ 2 boph 55% wtr.

D&amp;A

ABANDONED

OVER

1954  
9/29

CORRECTION TICKET:

Oil Well RTD 3766'

Was reported D&A 7-21-54

Should Be: Arb. 3761'

RTD 3766'

5" @ 3762'

CO 3766', swb 3 BOPH + wtr

POP, P 25 BO + 25 BWPD nat.

Arb. 3762-66'

Complete

**COMPLETED**

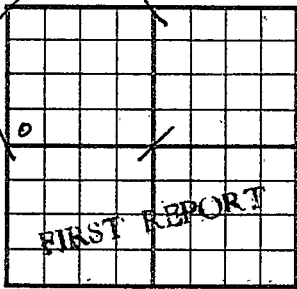
County **Rooks** State **Kansas**

Sec. **33** (Blk. Twp.) **9** (Sur. Rge.) **19W** Map No.

Operator **Mallonee Drlg.**

Well No. **1** Farm **Richardson**

Elev. Location **SW SW NW**



**330** Ft. From **S** Line **NW**

**330** Ft. From **W** Line Quarter

Ist. Report **MAY 5 1954**

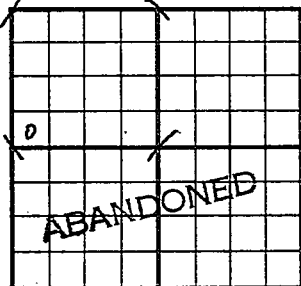
Completion

Remarks **Sunray - DHM**

Spudding Date **4-29-54**

Drlg. Data **Zurich Pool**

**8" @ 151 drlg. 2513**

County \_\_\_\_\_ Rocks \_\_\_\_\_ State **Kansas**Sec. **33** (Blk. Twp.) **9** (Sur. Rge.) **19W** Map No. \_\_\_\_\_Operator **Mallonee Drlg.**Well No. **1** Farm **Richardson**Elev. **2221** Location **SW SW NW**330 Ft. From **S** Line **NW**330 Ft. From **W** Line **Quarter**

1st. Report \_\_\_\_\_

Completion **JUL 21 1954**Remarks **Zurich Pool**Spudding Date **4-29-54**Drlg. Data **D & A** **TD 3766****8" @ 151** Heeb. **3407** Tor. **3430****Lans. 3450** **B KC 3655** **Cong. 3685****Arb. 3761** **DST 3762-66** **open 1 hr.****Rec. 280' oil** **30' ocm** **1040#** **TD 3766****5" @ 3762** **CO to 3766** **S/ 3 boph****P/ 2 bfph** **55% wtr.****D & A**

