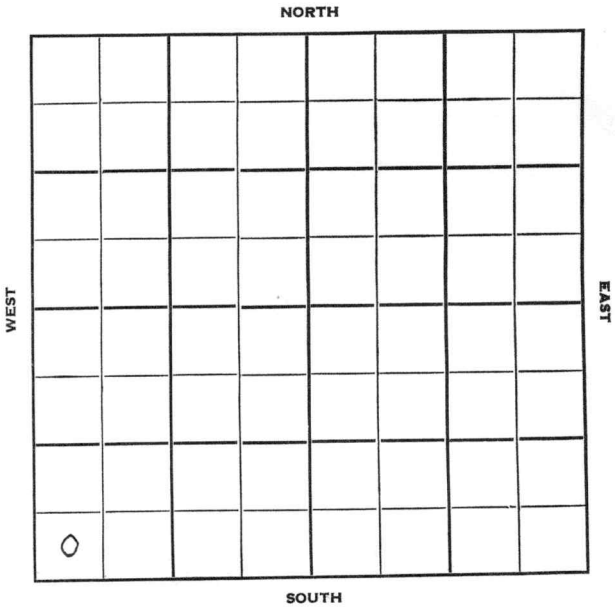


Section 33 Township 9 Range 19 W

Well No. # 1 Hamel

Company L. B. Stableford



Rooks

KANSAS

Sec. 33 Twp. 9 R. 19W

Well No. #1 Hamel Farm

L. B. Stableford Company

K & E Drlg. -Contr. Contractor

Lynd Pool

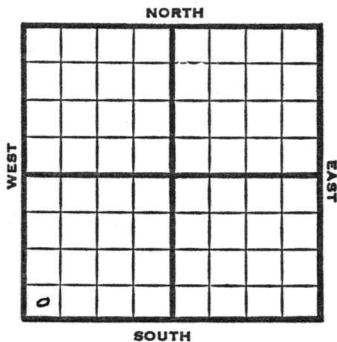
Ft. from N. Line

330' Ft. from S. Line

Ft. from E. Line

330' Ft. from W. Line

SW SW SW



1951

Elev. 2214'

REPORT

4/25

Cellar & Pits

7/18

Spud 5-25-51

Oil well TD 3744' 8" @ 205'

Heeb 3392' KC 3431' Cong 3680'

Arb. 3740-44' 5" @ 3741'

FU 1000' oil 40 min. S/14 BOPH

1000 A S/43 BO 1st hr. 51 BO

2nd hr. P/154 BO 3 hr.

Comp. depth. pot. 3000 BOPD

COMPLETED

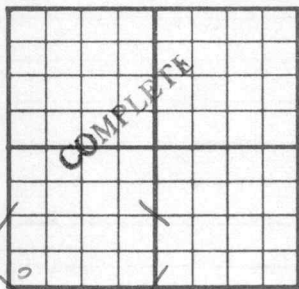
County Rooks State Kansas

Sec. 33 (Blk. 1 Twp. 9) (Sur. Rge.) 19W Map No.

Operator L. B. Stableford

Well No. 1 Farm Hamel

Elev. 2214 Location SW SW SW



330 Ft. From S Line SW

330 Ft. From W Line Quarter

1st. Report

Completion JUL 18 1951

Remarks Lynd Pool

K & E Drlg. - Contr.

Spudding Date 5-25-51

Drlg. Data Oil well TD 3744

8" @ 205 Heeb. 3392 KC 3431

Cong. 3680 Arb. 3740-44 5" @ 3741

FU 1000' oil 40 min. S/ 14 boph 1000 A

S/ 43 bo 1st hr. 51 bo 2nd hr.

P/ 154 bo 3 hr. Comp. deptho. pot. 3000
bopd