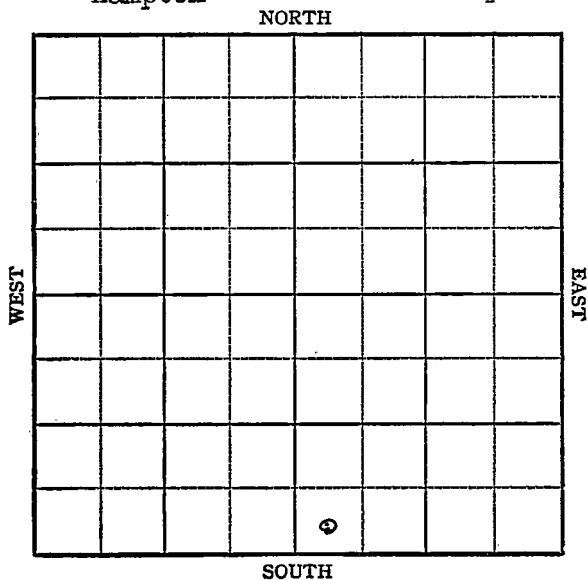


Section 33 Township 9 Range 20-W

Well No. #3 Marcotte

Company Lohmann & Johnson  
Hampton





Sec. 33 Twp. 9 R. 20-W

Well No. #3 Marcotte Farm  
Lohmann & Johnson Company

Hampton

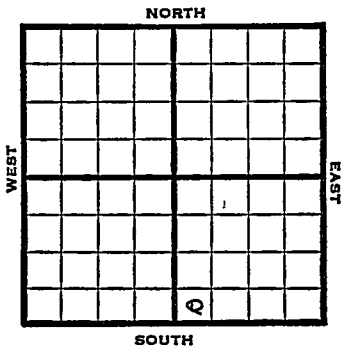
         Ft. from N. Line

330 Ft. from S. Line

         Ft. from E. Line

330 Ft. from W. Line

SW SE



1948		Eli 2261'	REPORT
10/13		Location	
10/19		8" @ 354'	
		D rlg 1600'	
10/26		Topeka 3300	
		Lansing 3529'	
		D rlg 3610'	
11/3		Arbuckle 3838'	
		TD 3840'	
		5" @ 3839'	
11/10		Swb 28 bbls oil PH - 2 hrs.	
11/16		"	
11/23		TD 3840'	
		Arb. 3838'	
		5" @ 3839'	
		Pump 848 Oil Pot	
		27 <sup>6</sup> Gr.	
		Comp	
		<b>COMPLETED</b>	

Map No. \_\_\_\_\_ Sec. 33 Twp. 9 R. 20W

Well No. 3 Marcotte

Lohmann & Johnson Company

**FIRST REPORT**

Contractor

SW SE

**SECTION PLAT**

\_\_\_\_\_ Ft. from N. Line

330 Ft. from S. Line

\_\_\_\_\_ Ft. from E. Line

330 Ft. from W. Line


Rooks County

**RECORD**

Location X

Rig up \_\_\_\_\_

Drilling and Remarks:

Cased \_\_\_\_\_ in., \_\_\_\_\_ ft.

Sand \_\_\_\_\_

Gas \_\_\_\_\_

Oil \_\_\_\_\_

Total Depth \_\_\_\_\_

**PRODUCTION**

1st 24 hrs. Nat. \_\_\_\_\_

1st 24 hrs. after shot \_\_\_\_\_

Gas \_\_\_\_\_ Cu. Ft.

Dry Hole \_\_\_\_\_

Abandoned \_\_\_\_\_

Date

OCT 13 1948 19

S. J. LEWIS Scout

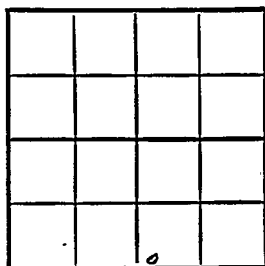
Kansas

Map No. 65 Sec. 33 Twp. 9 R. 20WWell No. 3 MarcotteLohmann & Johnson Company

COMPLETE

Contractor

SW SE

E 1,2261  
SECTION PLAT         Ft. from N. Line330 Ft. from S. Line         Ft. from E. Line330 Ft. from W. Line

Rooks County

Location         Rig up         

Drilling and Remarks:

Per 38355" C 3839Pump 8 48 oil  
pat27 6/27

## RECORD

Cased          in.,          ft.Sand         Gas         Oil         Total Depth 3839

## PRODUCTION

1st 24 hrs. Nat.         1st 24 hrs. after shot         Gas          Cu. Ft.Dry Hole         Abandoned         

Date

NOV 23 1949 19

S. J. LEWIS Scout