DX 78-1 Graham **KANSAS**

Section 33 Township 9 S Range 21 W

Well No. #1 Bragg "B"

Company ~~Herman G. Kaiser et al~~

9

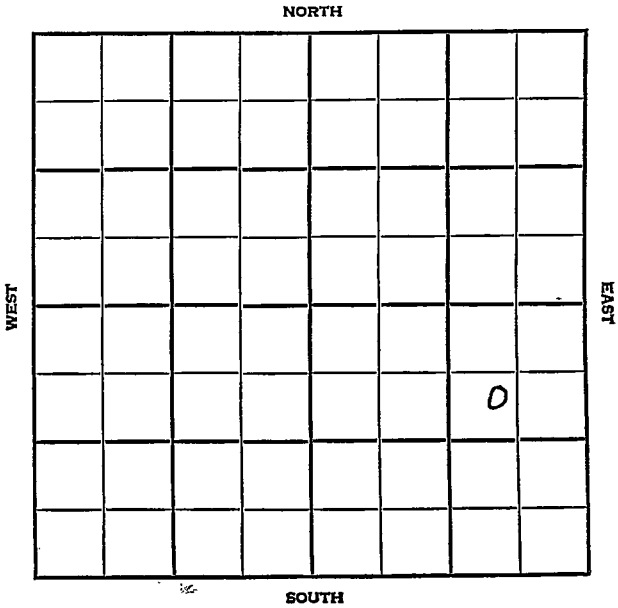

Graham KANSAS

SEC.	TWP.	R.
33	9S	21W

WELL NO.
#1 Bragg "B" FARM

COMPANY
Herman G. Kaiser et al

CONTRACTOR
~~K~~ Armer or K & E
Cooper No.

1080 Ft. from N. Line

Ft. from S. Line

820 Ft. from E. Line

Ft. from W. Line

SE/4

SW NE SE

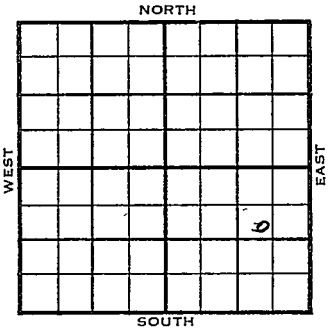

2278 DF

	ELEVATION 2281 Est RB	REPORT
1955		
9/28	Loc	
11/2	~~Sx~~ 10" @ 227/135	
	H	3491
	Tr	3515
	L	3532
	BKC	3756
	Marm ch	3817
	Chert	3884
	D & A	ABANDONED

DX-78

FORM 513 REV. SUNRAY

County Graham Elev. 2281 est RB

Sec. 33 Twp. 9S Rge. 21W

Company Herman G. Kaiser etal

Farm Name Bragg "B" No. 1

TOPS	DEPTH	LOG	DATUM
Anh.			
Tp.			
H.			
Tr.			
Dg.			
B.L.			
L.			
K.C.			
B.K.C.			
Ce.			
C.			
M.			
M.			
K.			
Mz.			
Mq.			
V.			
S.			
S.			
A			
R.			
P€.			
G.			
T.D.			

Loc. in Sec. SW NE SE 1080' FNL x 820' FEL of SE/4

~~Pat Simmons~~ Geol.

Contr. Armer or K & E

Pool Cooper No.

FIRST REPORT

Date Comm. ~~DS - E½ NE¼ & E½ SE¼~~ SEP 2 8 1955

Location

Co. Lse. No. Sec. T. R.

FORM 513 REV. SUNRAY

County Graham Elev. 2278 DF 2281 RB

Sec. 33 Twp. 9 Rge. 21W

Company Herman G. Kaiser etal.

Farm Name Bragg "B" No. 1

TOPS	DEPTH	LOG	DATUM
Anh.			
Tp.			
H.	3491		1210
Tr.	3515		1234
Dg.			
Bl.			
L.	3532		1251
K.C.			
B.K.C.	3756		1475
Ce. Marmch	3817		1536
C. Chert	3884		1603
M.			
M.			
K.			
Mz.			
Mq.			
V.			
S.			
S.			
A			
R.			
P€.			
G.			
T.D.	3890		

Loc. in Sec. SW NE SE

1080' NL

820' EL

Geol.

Contr.

Pool N. Cooper

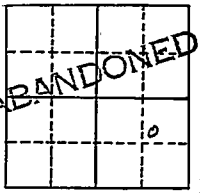

Date Comm. NOV 2 1955

10" @ 227/135

D & A

Co.

Lse.

No.

Sec.

T.

R.