

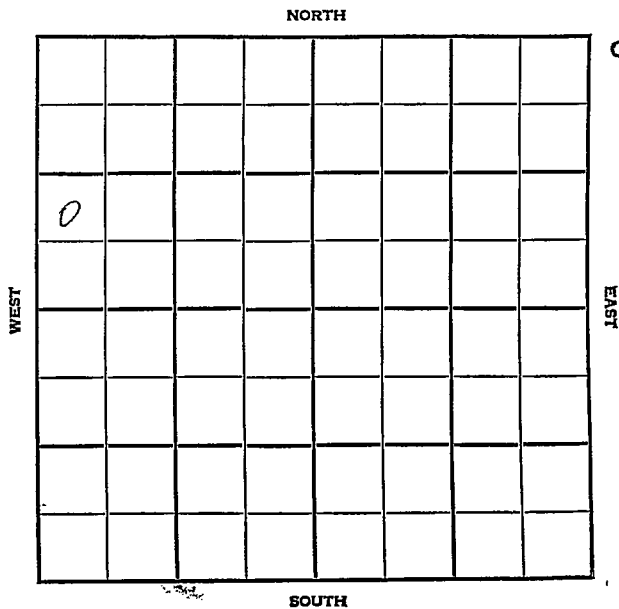
KANSAS

DX 78-1 Graham

Section 33 Township 9 Range 22W

Well No. #1 Sharp

Company Thunderbird Drlg



Graham

KANSAS

SEC. 33	TWP. 9	R. 22W
------------	-----------	-----------

WELL NO.

#1 Sharp

FARM

COMPANY

Thunderbird Drlg.

CONTRACTOR

Co. Tools

Red Line

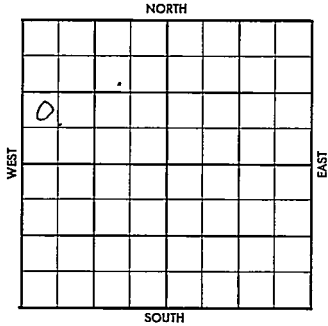
_____ FT. FROM N. LINE

_____ FT. FROM S. LINE

_____ FT. FROM E. LINE

_____ FT. FROM W. LINE

NW SW NW



1956	ELEVATION	REPORT
------	-----------	--------

8-15- MIR

$$\begin{array}{r} 2389 \\ 1910 \\ \hline 4299 \end{array}$$

$$\begin{array}{r} 2639 \\ 2389 \\ \hline 1250 \end{array}$$

1 2
4 1


County Graham Elev. _____
 Sec. 33 Twp. 9 Rge. 22W
 Company Thunderbird Drlg.
 Farm Name Sharp No. 1

TOPS	DEPTH	LOG	DATUM
Anh.			
Ip.			
H.			
Tr.			
Dg.			
Bl.			
L.			
K.C.			
B.K.C.			
Ce.			
C.			
M.			
M.			
K.			
Mz.			
Mo.			
V.			
S.			
S.			
A.			
R.			
PE.			
G.			
T.D.			

Loc. in Sec. NW SW NW
 Geol. _____
 Contr. _____
 Co. tools _____
 Pool _____
 Red Line _____
 FIRST REPORT

Date Comm. M I R AUG 15 '56

220 - 33 - 928



Co.
Lsc.
No.
Sec.
T.
R.

County Graham Elev. 23890E
 Sec. 33 Twp. 9 Rge. 22W
 Company Thunderbird Drlg.
 Farm Name Sharp No. 1

TOPS	DEPTH	LOG	DATUM	Loc. in Sec.
Anh.	1910			NW SW NW
Tr.				
H.	3600			
Tr.				
Dg.				
Bl.				
L.	3639			Geol.
K.C.				Contr.
B.K.C.				Co. tools
Ce.				Pool
C.				Red line
M.				
M.				
K.				
Mz.				
Me.				
V.				
S.				
S.				
A.				
R.				
PE				
G.				
TD	3875			COMPLETE

Date Comm.

M I R AUG 22 '56 8-14-56

8578 205/135 DST 3680-3700

1hr. rec 60" OCM + 120' OCW

E Md BHP 1080 AUG 29 '56 DST

3803-22 1hr. rec 55' OCM

BHP 170 DST 3821-40 00

1hr. rec 75" Md BHP 1020

no logs 5/2 @ 3874 SEP 5 '56 SEP 12 '56

CO 16/3818-22 (2) 75T 5 Boph

• • •

+ 590 wtw. 13 SEP 19 '56 .70 17c
 T&R POP SEP 26 '56 OCT 3 '56 OCT 10 '56
 OCT 17 '56 P. 20 Bond + 1 1/2 do
 w 4 OCT 24 '56 OCT 31 '56 Ph P. 23
 Bond + 4/10 970 wtw gran
 38"