

O.W.W.O.

FORM 51 5M 11-44 PETROL

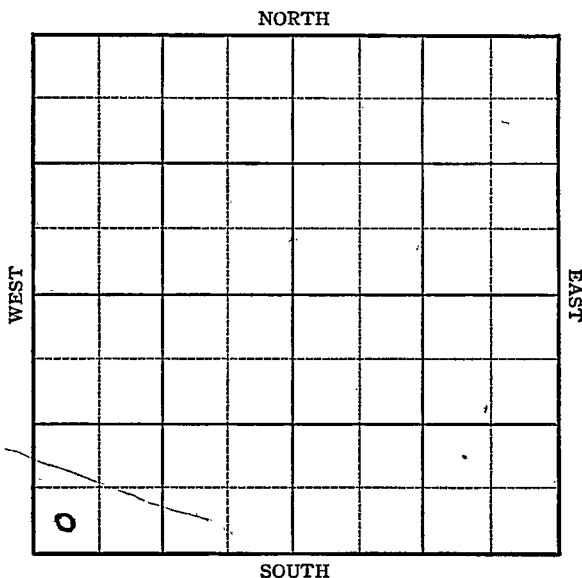
KANSAS

Rooks County **KANSAS**

Section 34 Township 9 Range 16W

Well No. #1 Becker
~~Hoskins~~

Company Transit Corp. et al
~~E. M. Sweater~~

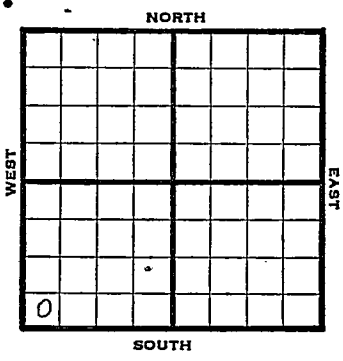


Sec. 34 Twp. 9 R. 16W

Well No. #1 ~~Hoskins~~ ^{Becker} Farm
E. H. Swearey Company

Wildcat Kruger-Contr.

 Ft. from N. Line
330 Ft. from S. Line
 Ft. from E. Line
330 Ft. from W. Line
 SW/c SW SW SW



1946 Elev. 2068 REPORT

6/26 Location
 7/3 8" @ 200
 Any. 1240'
 Drlg 1785'
 7/9 Lans 3176
 Stains 70, 3391-95, 3402-04
 Drlg 3422'
 7/17 Cong 3497
 Arb. 3560
 TD 3575'

ABANDONED

O.W.W.O.

1953
 4/8 Lans. 3176' Arb. 3560' OTD 3575'
 DD 3581' 5" @ 3581'

4/16 Testing
 4/23 "
 4/30 "
 5/6 "
 5/21 "
 5/28 N.R.
 6/3 "
 6/24 D & A
 7/1 NR
 7/8 "

OVER

1953
7/22

Oil well TD 3581 Lans 3200
Arb. 3560' OTD 3575 DD 3581
5" @ 3581 12/3563-67 FU 2000'
wtr. 1 hr. SP 3470. 36/3382-88
24/3391-95 5 GO 2 hr. 1500 A
S/7 BWPH SP 3374 8/3362-68
S/7 BWPH 12/3282-86 500 A
HFW GO to 3270 18/3254-60
24 GWPH & SSO 6 hr. 24/3234-42
360 GW & SO 12 hr. 24/3215-23
3 GW 1 GO 1 hr. 1000 A
S/19.6 BW 3½ BO 2 hr. 42/3172-86
1000 A 18/3200-06 1000 A
1½ BO 5 BWPH
Comp. 22 BOPD

COMPLETED

KANSAS Kansas Pool Name WildcatMap No. 6A Sec. 34 Twp. 9 R. 16WWell No. 1 HoskinsE. M. Swearer

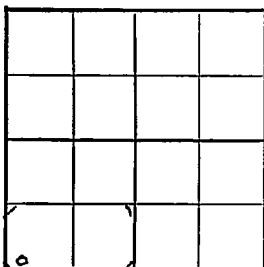
Company

FIRST REPORT

Contractor

SW/C

SECTION PLAT

 Ft. from N. Line330 Ft. from S. Line Ft. from E. Line330 Ft. from W. LineRooks CountyLocation XRig up

Drilling and Remarks:

RECORD

Cased in., ft.Sand Gas Oil Total Depth

PRODUCTION

1st 24-hrs. Nat. 1st 24-hrs. after shot Gas Cu. Ft.Dry Hole Abandoned

Date

JUN 26 1946 19S. J. LEWIS

Scout

KANSAS

Pool Name WildcatMap No. 67 Sec. 34 Twp. 9 R. 16WWell No. 1 Hoskins

E. M. Swearer

Company

ABANDONED

Contractor

SW/C

21,2068
SECTION PLAT

_____ Ft. from N. Line

330 Ft. from S. Line

_____ Ft. from E. Line

330 Ft. from W. Line

| | | | |
|--|--|--|--|
| | | | |
| | | | |
| | | | |
| | | | |

Rooks County

Location _____

Rig up _____

Drilling and Remarks:

Comp 8497Per 8560

RECORD

Cased _____ in., _____ ft.

Sand _____

Gas _____

Oil _____

Total Depth 2525

PRODUCTION

1st 24 hrs. Nat. _____

1st 24 hrs. after shot _____

Gas _____ Cu. Ft.

Dry Hole _____

Abandoned _____

Date

JUL 17 1946 19

S. J. LEWIS

Scout

