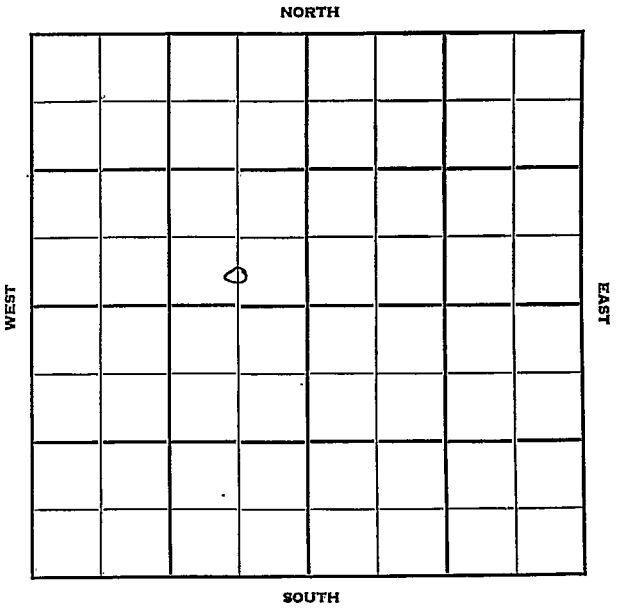


Section 34 Township 9 Range 20W

Well No. #5 Darrel

Company Gulf Oil



Sec. 34 Twp. 9 R. 20W

Well No. #5 Darrel Farm

Gulf Oil Company

Contractor

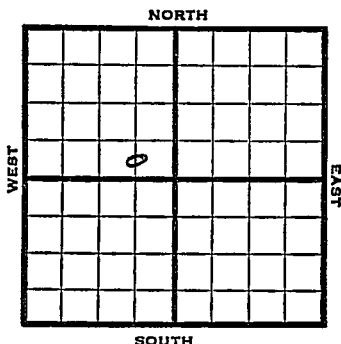
\_\_\_\_\_ Ft. from N. Line

330' Ft. from S. Line

660' Ft. from E. Line

\_\_\_\_\_ Ft. from W. Line

C S/2 SE NW



1952

Elev. 2271' REPORT

2/6 Location  
 2/13 WOC 8" @ 206'  
 2/20 Heeb 3503' Tor. 3527' Lans. 3548'  
 Cong. 3820' Arb. 3856'  
 Drlg. 3858'  
 3/5 500 A B/5 BO plus 1 BW 8 hrs. POP  
 3/12 POP  
 3/19 P 57 BF 24 hrs 4% wtr  
 Drlg. hold  
 3/25 P 18 BO & 4 BWPD  
 4/1 NR  
 4/9 "  
 4/23 "  
 4/30 "  
 5/7 Spud 2-11-52  
 Oil well TD 3862' 8" @ 206  
 Heeb 3503' Tor. 3527' Lans. 3548'  
 Cong. 3820' Arb. 3856'  
 TD 3862 5" @ 3857 CO to 3862'  
 B/2 1/2 BO 1/2 BW 14 hr. 500 A  
 E/5 BO 1 BW 8 hr.  
 Pump 18 BOPD 4 BW  
 Comp. 33 BOPD 1% water.

COMPLETED

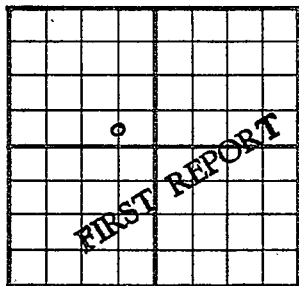
County Rooks State Kansas

Sec. 34 (Blk. Twp.) 9 (Sur. Rge.) 20W Map No.

Operator Gulf Oil

Well No. 5 Farm Darrel

Elev. \_\_\_\_\_ Location C S/2 SE NW



330 Ft. From S Line NW

660 Ft. From E Line Quarter

1st. Report FEB 6 1952

Completion \_\_\_\_\_

Remarks \_\_\_\_\_

Spudding Date \_\_\_\_\_

Drlg. Data \_\_\_\_\_

**Location**

**J. G. McGEHEE**

