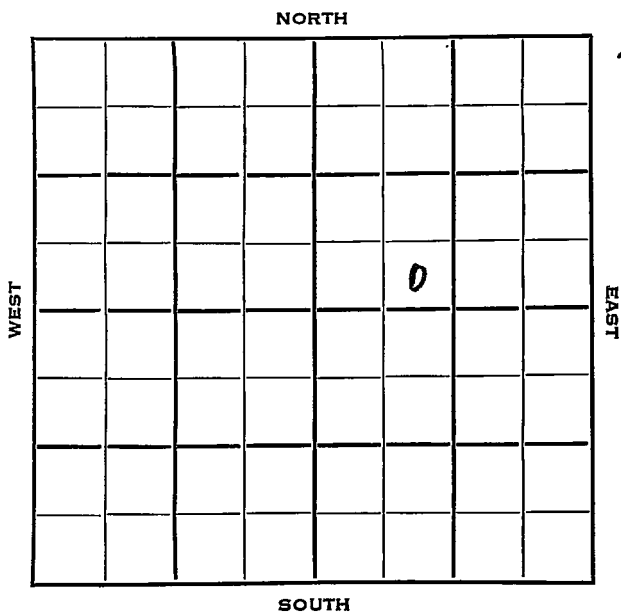


Section 35 Township 9 Range 20 W

Well No. # 1 Pywell "B"

Company I. O. Miller



Rooks

KANSAS

SEC.	TWP.	R.
35	9	20W ✓

WELL NO. #1 Pywell "B" FARM

COMPANY I.O. Miller

CONTRACTOR Virginia Drlg.
N. Hampton Pool

Ft. from N. Line

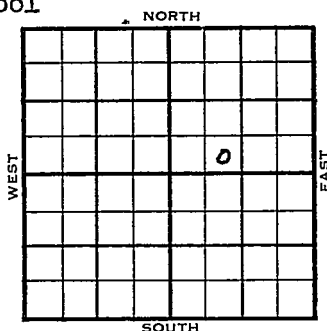
330

Ft. from S. Line

Ft. from E. Line

990

Ft. from W. Line



SE SW NE

1953	ELEVATION	REPORT
	2248'	

10/14	Location
10/21	"
10/28	"
11/4	"
11/11	"
11/18	"
12/9	"
12/16	"
1954	
1/13	8" @ 213 w/135 Anhy 1700' Heeb 34 3458' Tor. 3481' Lans. 3497' Drlg. 3538'
1/20	B KC 3515', Arb. 3795' RTD 3797' 5" @ 3796' CO 3797', FU 2000' oil 1/2 hr.
1/27	DD 3801' S/35 BOPH 500 A
2/3	NR
2/10	S/100 BO

OVER

1954
3/10

Spud 1-4-54 Oil well TD 3801
8" @ 213 Anhy 1700 Heeb 3458
1" or. 3481 Lans 3497 B KC 3515
Cong. 3745 Arb. 3795
TD 3797 5" @ 3796 CO to 3797
FU 2000' oil $\frac{1}{2}$ hr, DD 3801
S/35 BOPH · 500 A S/100 BO
Comp. 3000 BOPD

COMPLETED

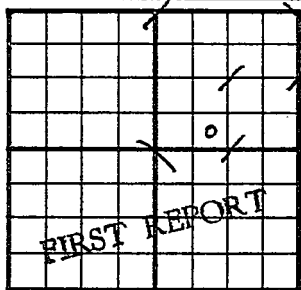
County Rooks State Kansas

Sec. 35 (Blk.) (Sur.) 20W (Twp.) 9 Map No.

Operator T. O. Miller

Well No. 1 Farm Pywell "B"

Elev. Location SE SW NE



330 Ft. From S Line NE

990 Ft. From W Line Quarter

Ist. Report OCT 14 19

Completion

Remarks

Virginia Drlg. - Contr.

Spudding Date

Drlg. Data N. Hampton Pool

Location

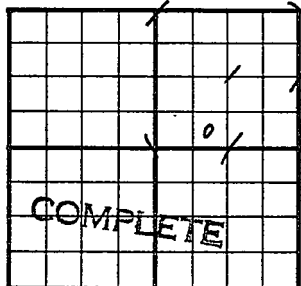
County _____ Rooks _____ State **Kansas**

Sec. **35** (Blk. Twp.) **9** (Sur. Rge.) **20W** Map No. _____

Operator **I. O. Miller**

Well No. **1** Farm **Pywell "B"**

Elev. **2248** Location **SE SW NE**



330 Ft. From **S** Line **NE**

990 Ft. From **W** Line **Quarter**

1st. Report _____

Completion **MAR 10 1954**

Remarks **N. Hampton Pool**

Virginia Drlg. - Contr.

Spudding Date **1-4-54**

Drlg. Data **Oil well TD 3801**

8" @ 213 Anhy 1700 Heeb. 3458

Tor. 3481 Lens. 3497 B KC 3515

Cong. 3745 Arb. 3795 TD 3797 5" @ 3796

CO to 3797 FU 2000' oil 1/2 hr. DD 3801

S/ 35 boph 500 A S/ 100 bo :

Comp. 3000 bopd

J. G. McGEHEE