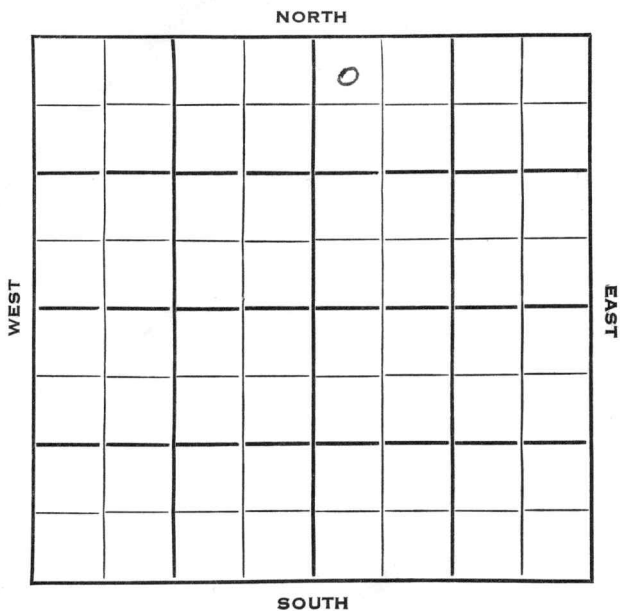


Section 36 Township 9 Range 21W

Well No. #1 Renner "B"

Company B & R Drilg.



Sec. 36 Twp. 9 R. 21W

Well No. #1 Renner "B" Farm

B & R Drlg. Company

Contractor

Cooper Pool

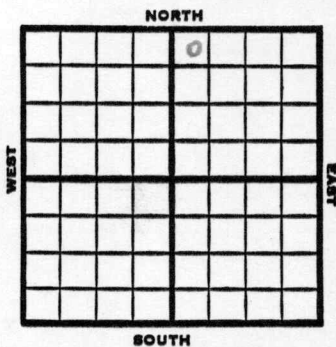
330 Ft. from N. Line

Ft. from S. Line

Ft. from E. Line

330 Ft. from W. Line

NW NW NE



1953

Elev. 2296'

REPORT

9/2

Spud 8-28-53
8" @ 185
Drlg. 2635'

9/9

Heeb 3569, Lans 3610, B KC 3830,
Marm 3853
Drlg. 3930'

9/16

Spud 8-28-53 D & A TD 3969
8" @ 185 Top. 3333 Heeb 3569
Lans 3610 B KC 3830 Marm 3853
Cong 3931 TD 3969
D & A

ABANDONED

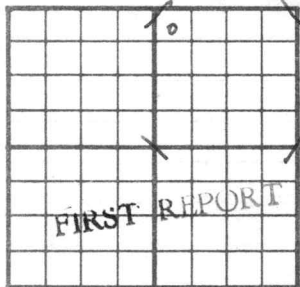
County Graham State Kansas

Sec. 36 (Blk. 9) (Twp. 21W) (Sur. Rge.) 21W Map No.

Operator B & R Drlg.

Well No. 1 Farm Renner "B"

Elev. _____ Location NW NW NE



330 Ft. From N Line NE

330 Ft. From W Line Quarter

1st. Report SEP 2 1953

Completion _____

Remarks _____

Spudding Date 8-28-53

Drlg. Data Cooper Pool

8" @ 185 drlg. 2635

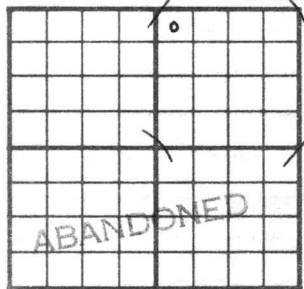
County Graham State Kansas

Sec. 36 (Blk. 9 (Sur. 21W (Twp. 9 (Rge. 21W Map No.

Operator B & R Drlg.

Well No. 1 Farm Renner "B"

Elev. 2296 Location NW NW NE



330 Ft. From N Line NE

330 Ft. From W Line Quarter

1st. Report

Completion SEP 16 1953

Remarks Cooper Pool

Spudding Date 8-28-53

Drlg. Data D & A TD 3969

8" @ 185 Top. 3333 Heeb. 3569

Lans. 3610 B KC 3830 Marm. 3853

Cong. 3931 TD 3969

D & A