FORM 51 10M 7-48 PETROL

KANSAS Rooks

Section 4 Township 9 Range 19-W

Well No. #4 Rostocil

Company Skelly

Chandler Pool

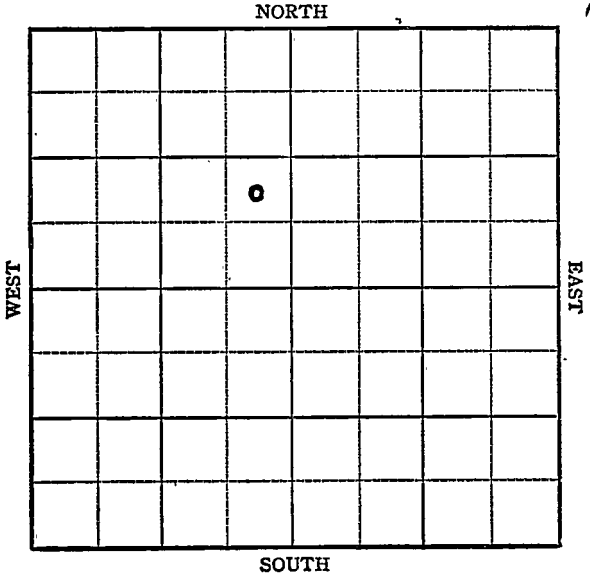

FORM 252-A
5M 10-48 PETROL

KANSAS Rooks

Sec. 4 Twp. 9 R. 19-W

Well No. #4 Rostocil Farm

Skelly Company

Chandler

____ Ft. from N. Line

990 Ft. from S. Line

330 Ft. from E. Line

"hend" ex

____ Ft. from W. Line

NE SE NW

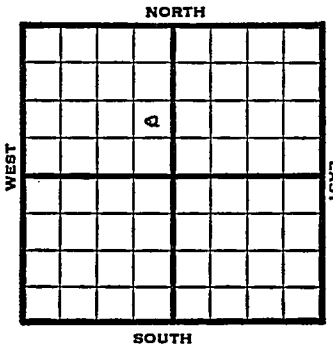

1948	REPORT
	Elj 2016'
10/13	13"@ 195'
	Drlg 1800'
10/19	Lansing 3211
	Arb. 3570'-83'
	TD 3583'
10/27	TD 3583'
	Arb. 3570'
	Aband.

ABANDONED

Form 26 200 Bks. 9-48 Petrol

Kansas

Chandler Pool

Map No. ____ Sec. 4 Twp. 9 R. 19W

Well No. 4 Rostocil

Skelly Company

FIRST REPORT Contractor

NE SE NW

SECTION PLAT

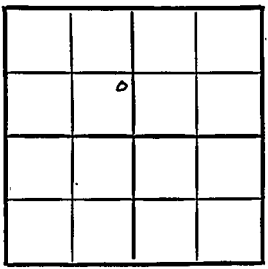

____ Ft. from N. Line

990 Ft. from S. Line

330 Ft. from E. Line

____ Ft. from W. Line

Rooks County

Location

Rig up

Drilling and Remarks:

13" @ 195

drlg. 1800

RECORD

Cased ____ in., ____ ft.

Sand

Gas

Oil

Total Depth

PRODUCTION

1st 24 hrs. Nat.

1st 24 hrs. after shot

Gas ____ Cu. Ft.

Dry Hole

Abandoned

Date

OCT 13 1948 19

S. J. LEWIS Scout

Form 26 200 Bks. 9-48 Petrol

Chandler Pool

Kansas

Map No. 65 Sec. 4 Twp. 9 R. 19W

Well No. 4 Rostocil

Skelly Company

ABANDONED Contractor

NE SE NW

El 2016

SECTION PLAT



Ft. from N. Line

990 Ft. from S. Line

330 Ft. from E. Line

Ft. from W. Line

Rooks County

Location

Rig up

Drilling and Remarks:

Cr Y 3570

RECORD

Cased in., ft.

Sand

Gas

Oil

Total Depth 3575

PRODUCTION

1st 24 hrs. Nat.

1st 24 hrs. after shot

Gas Cu. Ft.

Dry Hole

Abandoned

Date

OCT 27 1948 19

S. J. LEWIS Scout