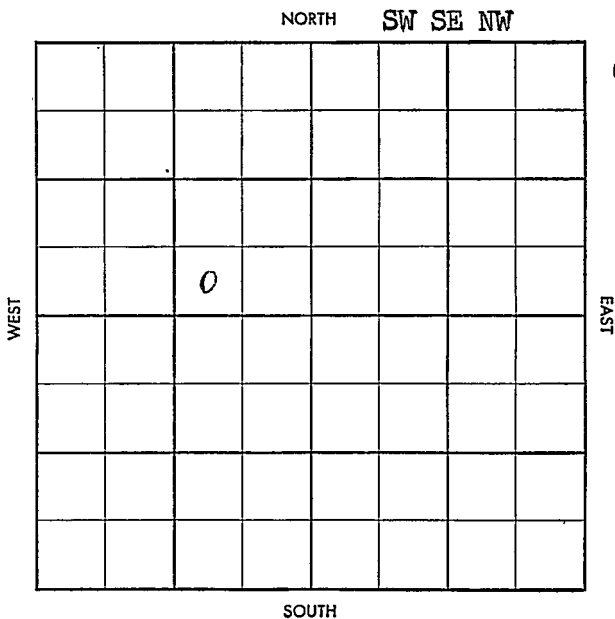



SECTION 4 TOWNSHIP \_\_\_\_\_ RANGE 9S 20W

WELL NO. #1 Bertha Holmes

COMPANY I.O. Miller







S-513-B

County Rooks Elev 2216 DE 2219 RB  
 Sec. L Twp. 9 Rge. 20W  
 Company F. O. Miller  
 Farm Name Bertha Holmes No. 1

TOPS	DEPTH	LOG	DATUM
Anh.			
TP			
Fl.	3419		
Tr.	3442		
Dgt.			
B.L.			
L.	3459		
K.C.			
B.K.C.	3676		
Ce.			
C.	3734		
M.			
M.			
K.			
Mz.			
Mq.			
V.			
S.			
S.			
<u>ermin</u>	3746		
<u>A</u>	3750		
Pf.			
G.			
O			
T.D.	3759		


Loc. in Sec. \_\_\_\_\_  
 SW SE NW  
 1650' WL  
 Geol. \_\_\_\_\_  
 Contr. \_\_\_\_\_  
 Wakefield  
 Pool ~~disc~~  
 DISC ARPIN EAST

COMPLETE  
 SEP 10 '88

Date Comm. 7-29-58 Skelly - DHM.  
 R. U. R. AUG 6 '58 8' 225 3390  
 DST 3485-3505 1/2 1200' SW  
 no pressure DST 3607-75 AUG 13 '58  
 1/2 120 MW FPO-160 BHP  
 1220 DST 3750-59 60" 80' 400M  
 BHP 720/60 FPO-0 5 1/2 3751  
 CO AUG 20 '58 3759 5 1/2 BOPH NW NT  
 A CO 5 1/2 BOPH NT DD 3763  
 28 GPH NW 1500A D/D 3772 TD

Co.  
 L.S.R.  
 No.  
 Sec.  
 T.  
 R.

A \$2 1/2 Boph NW NT 40 pop  
SEP 27 '58 SEP 3 '58 Phy P17B0 ~~3 hrs~~  
SEP 10 '58 +10% 29° qn 24 hrs



4-9-20

SWSENW