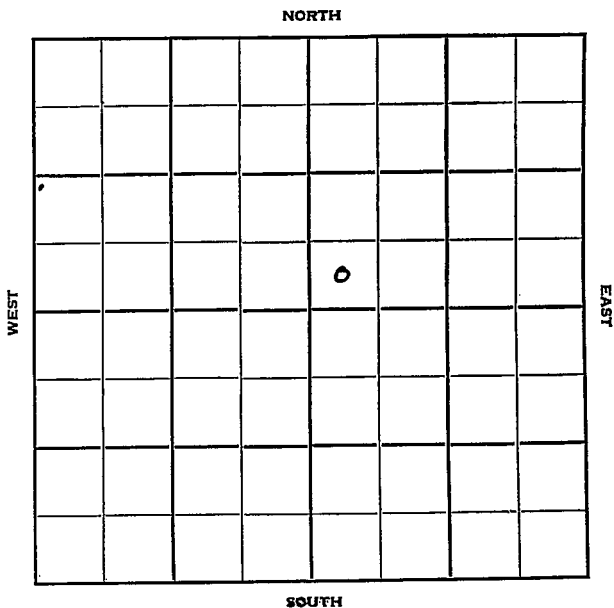


Section 4 Township 9 Range 22 W

Well No. #1 Swank

Company B & R Drlg.



Graham

Sec. 4 Twp. 9 R. KANSAS 22W

Well No. #1 Swank Farm

B & R Drlg. Company

B & R Drlg. - Contr. Contractor

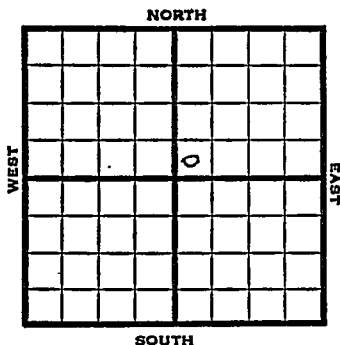
_____ Ft. from N. Line

330' Ft. from S. Line

_____ Ft. from E. Line

330' Ft. from W. Line

SW SW NE



1951

Elev. 2257' REPORT

1/31

Spud 1-26-51
8" @ 180'
Drlg. 2676'

2/7

Spud 1-26-51
D&A TD 3945
8" @ 180' Top. 3254'
Lens. 3516' Cong. 3890'
Re Arb. 3913 Arb. 3926'
TD 3945' D&A

ABANDONED

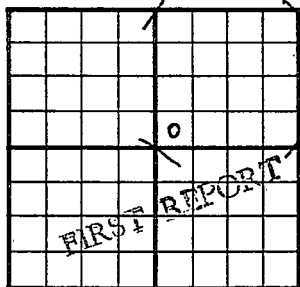
County Graham State Kansas

Sec. 4 (Blk. Twp.) 9 (Sur. Rge.) 22W Map No.

Operator B & R Drlg.

Well No. 1 Farm Swank

Elev. 2257 Location SW SW NE



330 Ft. From S Line NE

330 Ft. From W Line Quarter

1st. Report JAN 31 1951

Completion

Remarks Sunray IHM

B & R Drlg. - Contr.

Spudding Date 1-26-51

Drlg. Data Wildcat

8" @ 180 drlg. 2676

J. E. TYRA

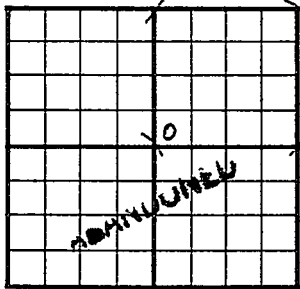
County Graham State Kansas

Sec. 4 (Blk. Twp.) 9 (Sur. Rge.) 22W Map No.

Operator B & R Drlg.

Well No. 1 Farm Swank

Elev. 2257 Location SW SW NE



330 Ft. From S Line NE

330 Ft. From W Line Quarter

Ist. Report

Completion FEB 7 1951

Remarks Wildcat

B & R Drlg. - Contr.

Spudding Date 1-26-51

Drlg. Data D & A TD 3945

8" @ 180 Top. 3254 Lans. 3516

Cong. 3890 ReArb. 3913 Arb. 3926

TD 3945 D & A