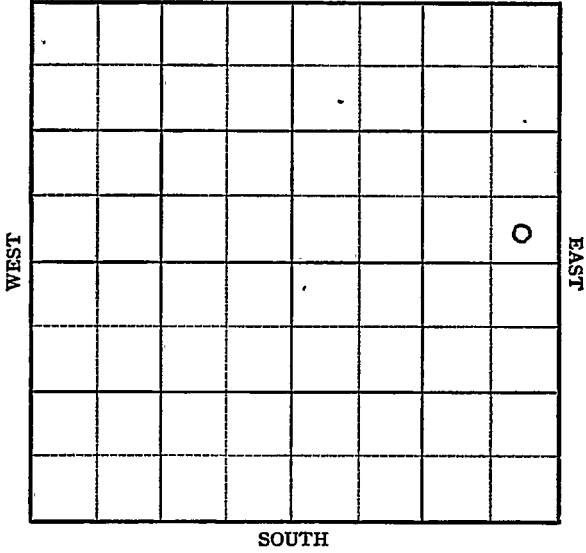


Section 5 Township 9 Range 21W

Well No. #1 Graves

Company M.B. Armer

Ferrell Drlg. Cont.



Sec. 5 Twp. 9 R. 21W ✓

Well No. #1 Graves Farm

M. B. Armer Company

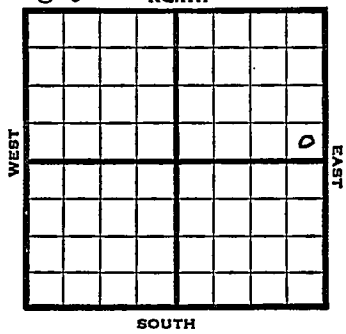
Wildcat (Ferrell Drlg., Cont.) NORTH

_____ Ft. from N. Line

330' Ft. from S. Line

330' Ft. from E. Line

_____ Ft. from W. Line



SE NE

SOUTH

1949 Elev 2263' REPORT

8/17 RUR

8/24 8" @ 192'
Drlg 3185'

8/31 TD 3871'
Lansing 3469'
Cong. 3798'
Arb. 3839'
Aband.

ABANDONED

Map No. _____ Sec. 5 Twp. 9 R. 21W

Well No. 1 Graves

M. B. Armer Company

Ferréll Drlg. Contractor

SE NE

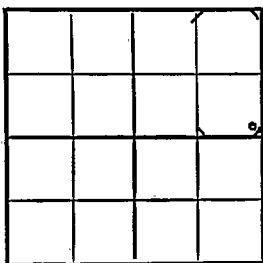
FIRST REPORT
SECTION FLAT

_____ Ft. from N. Line

330 Ft. from S. Line

330 Ft. from E. Line

_____ Ft. from W. Line



Graham County

Location _____

Rig up _____

Drilling and Remarks:

R U R

RECORD

Cased _____ in., _____ ft.

Sand _____

Gas _____

Oil _____

Total Depth _____

PRODUCTION

1st 24 hrs. Nat. _____

1st 24 hrs. after shot _____

Gas _____ Cu. Ft.

Dry Hole _____

Abandoned _____

Date

AUG 17 1949 19

S. J. LEWIS Scout

Kansas

Map No. K65 Sec. 5 Twp. 9 R. 21WWell No. 1 Graves

M. B. Armer

Company

ABANDONED

Contractor

SE NE

E12263
SECTION PLAT

_____ Ft. from N. Line

330 Ft. from S. Line330 Ft. from E. Line

_____ Ft. from W. Line

Graham County

RECORD

Location _____

Cased _____ in., _____ ft.

Rig up _____

Sand _____

Drilling and Remarks:

Gas _____

Lease 3469

Oil _____

Comp 8798Total Depth 3971Co. 43889

PRODUCTION

1st 24 hrs. Nat. _____

1st 24 hrs. after shot _____

Gas _____ Cu; Ft.

Dry Hole _____

Abandoned _____

Date

AUG 31 1949

19

S. J. LEWIS Scout