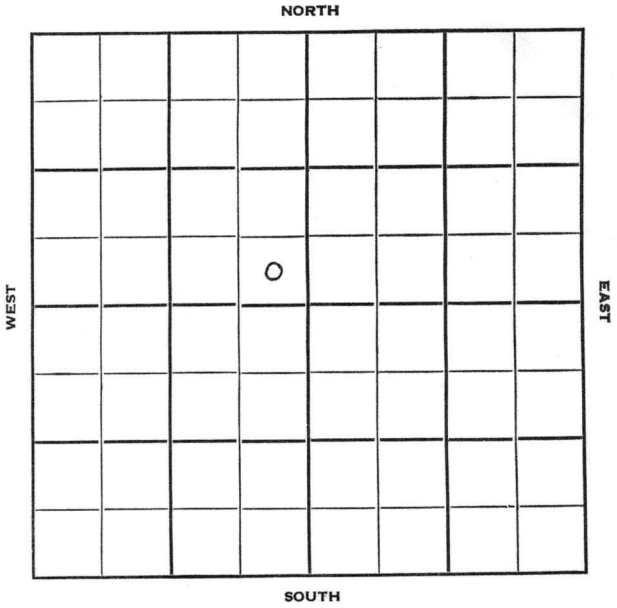


Section 7 Township 9 Range 21 W

Well No. # 1 Shaw

Company C & G Drlg.



Sec. 7 Twp. 9 R. 21 W ✓

Well No. # 1 Shaw Farm

C & G Drlg. Company

Contractor

Wildcat

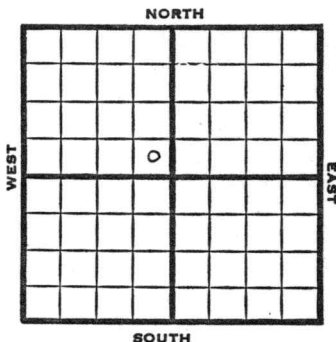
Ft. from N. Line

330 Ft. from S. Line

330 Ft. from E. Line

Ft. from W. Line

SE SE NW



1951

Elev. 2259'

REPORT

5/2

Spud 4-26-51
8" @ 195'
Anhy 1760'
Drlg. 2705'

5/9

Spud 4-26-51
D & A TD 3856'
8" @ 195' Anhy 1760', Heeb 3445',
Tor. 3468', Lans. 3486' B KC 3700',
Cong. 3826', Arb. 3838'
TD 3856' D & A

ABANDONED

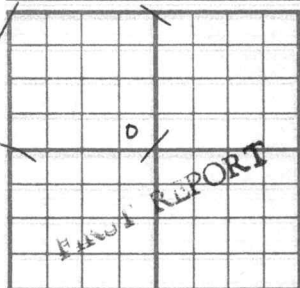
County **Graham** State **Kansas**

Sec. **7** (Blk.) **9** (Sur. Rge.) **21W** Map No.

Operator **C & G Drlg.**

Well No. **1** Farm **Shaw**

Elev. Location **SE SE NW**



330 Ft. From **S** Line **NW**

330 Ft. From **E** Line Quarter

1st. Report **MAY 2 1951**

Completion

Remarks

Spudding Date **4-26-51**

Drlg. Data **Wildcat**

8" @ 195 Anhy 1760 drlg. 2705

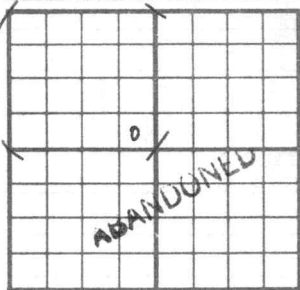
County Graham State Kansas

Sec. 7 (Blk. Twp.) 9 (Sur. Rge.) 21W Map No.

Operator C & G Drlg.

Well No. 1 Farm Shaw

Elev. 2259 Location SE SE NW



330 Ft. From S Line NW

330 Ft. From E Line Quarter

Ist. Report

Completion MAY 9 1951

Remarks Wildcat

Spudding Date 4-26-51

Drlg. Data D & A TD 3856

8" @ 195 Anhy 1760 Heeb. 3445

Tor. 3468 Lans. 3486 B KC 3700

Cong. 3826 Arb. 3838 TD 3856

D & A