

DX 78-1.

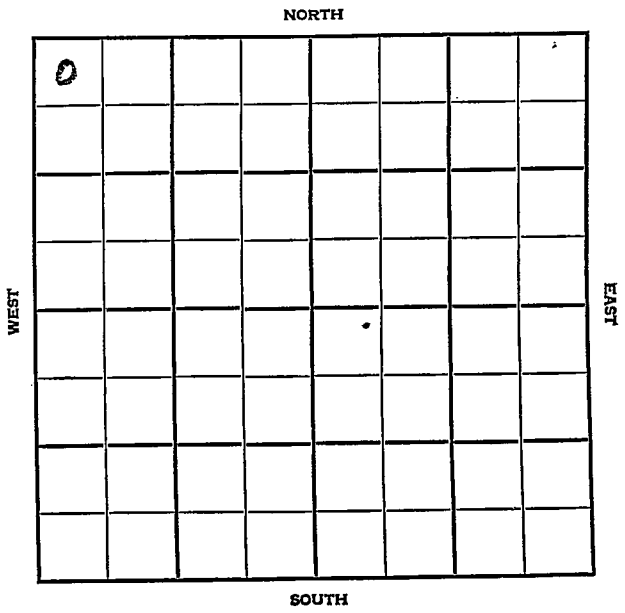
Graham

KANS.

Section 7 Township 9 Range 21W

Well No. #1 Shaw

Company N C R A



Graham KANSAS

SEC.	TWP.	R.
7	9	21W

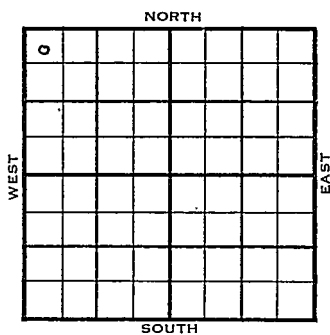
WELL NO. **1 Shaw** FARM

COMPANY **N C R A**

CONTRACTOR **Armour**

Wildcat

330' _____ Ft. from N. Line
 _____ Ft. from S. Line
 _____ Ft. from E. Line
 330' _____ Ft. from W. Line



NW NW NW

1955	ELEVATION 2256'	REPORT
------	---------------------------	--------

6/1 Spud 5-29-55
 8" @ 263 w/50
 D_rlg 700

7/27 DST 3481-90 open 1 hr. Rec 150' gas 15'
 oil 90' ho & wcm 90' sw 1020/20" DST 35
 18-35 open 1 hr. Rec. 850' gas 350'
 muddy wtr. 1115/20" DST 3545-71 open 1
 hr. 1 hr. Rec. 150' ocm 60' ocwm 90'
 muddywtr. 1200#/20" DST 3606-23 open 1
 hr. Rec. 35' ocm 20" DS^T 2630-50 open
 1 hr. Rec. 100' hocm 1080/20" DST 3658
 -75 open 1 hr. Rec. 235' vhocm 1000/20"
 5 1/2" @3812/125 CO. to 3817 B/10 goph 3 hr
 FB 1950' oil 12 hr. FU 2300' oil 6 hr.
 Comp. 252 bopd

Tops:	Depth	Log	Datum
Anh.	1775		
Tp.		3242	986
H.	3441	3441	1185
Tr.	3464	3464	1208
L.	3479	3479	1223
BKC	3691	3688	1432
Ce. ^w arm		3707	1451
C.	3768	3765	1509
A.	3810	3810	1554
TD.	3817.		

COMPLETED

County Graham State Kansas

Sec. 7 (Blk. Twp.) 9 (Sur. Rge.) 21W Map No.

Operator N C R A

Well No. 1 Farm Shaw

Elev. Location NW NW NW

o				

330 Ft. From N Line NW

330 Ft. From W Line Quarter

Ist. Report JUN 1 1955

Completion _____


Remarks _____

Armour - Contr.

Spudding Date 5-29-55

Drlg. Data Wildcat

8" @ 263 w/ 50 drlg. 700



County Graham Elev. 2256
 Sec. 7 Twp. 9 Rge. 21W
 Company NCRA
 FarmName Shaw No. 1

TOPS	DEPTH	LOG	DATUM	Loc. in Sec.
Anh.	1775			NW NW NW
Tr.		3242	486	
H.	3441	3441	1185	
Tr.	3464	3464	1208	
Dg.				
BL.				
L.	3479	3479	1223	Geol.
W.C.				Contr.
B.K.C.	3691	3688	1432	
Ce. <i>Marm</i>		3707	1451	
C.	3768	3765	1509	
M.				Pool
M.				Morell
K.				<div style="border: 1px dashed black; padding: 10px; text-align: center;"> COMPLETE </div>
Mz.				
Me.				
V.				
S.				
S.				
A	3810	3810	1554	
R.				
PE.				
G.				
T.D.	3817			

Date Comm. 5-29-55 JUL 27 1955
 8" @ 263/50 DST 3481-90 open 1 hr.
 R c. 150' gas 15' oil 90' ho & wcm
 90' sw 1020/20" DST 3518-35
 open 1 hr. Rec. 850' gas. 350' muddy
 oil . 30' muddy wtr. 1115/20"
 DST 3545-71 open 1 hr. Rec. 150' ocm
 60' ocwm . 90' muddywtr. 1200#/20"
 DST-3606-23 open 1 hr. Rec. 35' ocm

OVER

1020/20" DST 3630-50 open 1 hr.

Rec. 100' hocm 1080/20" DST 3658-75

open 1 hr. Rec. 235' vhocm 1000/20"

5½" @ 3812/125 CO to 3817 B/ 10 goph

3 hr. FU 1950' oil 12 hr.

FU 2300' oil 6 hr. Comp. 252 bopd

.....	Misc.
.....	Pierce Map
.....	France Map
.....	Tramms
.....	Land Wall Map
.....	Land Small Map
.....	Scout Cards

RC

AUG 4 1951