

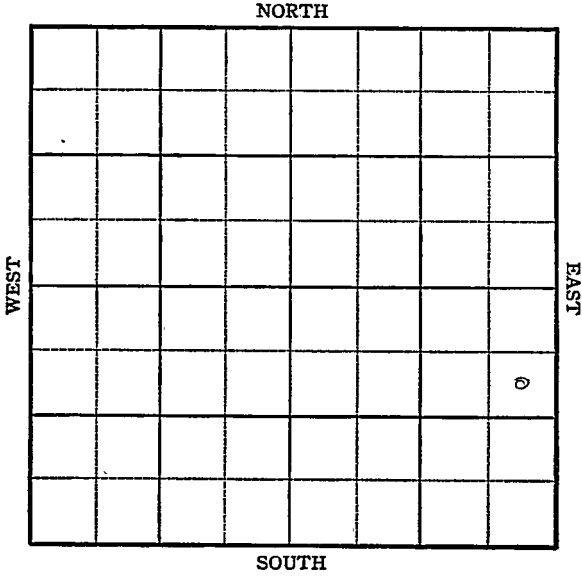
KANSAS Rocks

FORM 51 5M PETROL

Section 8 Township 9 Range 19W

Well No. 1 Ziegler

Company Phillips



Sec. 8 Twp. 9 R. 19-W

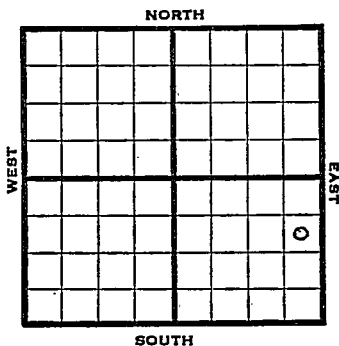
Well No. #1 Ziegler Farm
Phillips Company

990 Ft. from N. Line

_____ Ft. from S. Line

330 Ft. from E. Line

_____ Ft. from W. Line



SE NE SE

1945 Elev. 2060 REPORT

11/14 TD 690'
11/21 10" @ 370
Drlg. 3002'
11/28 Lans 3241-3354
TD 3354
5" @ 3341 RUST
12/5 Swb. 58 oil in 2 hrs.
12/12 " " " "
12/20 " " " "
12/28 Lans. 3241
5" @ 3241
TD 3254
Pump 655 oil plus 27 wtr. Pot.
Grav. 29.0

COMPLETED

KANSAS

Pool Name WildcatMap No. 65 Sec. 8 Twp. 9 R. 19WWell No. 1 ZieglerPhillips

Company

FIRST REPORT

Contractor

SE NE SE


SECTION PLAT

990 Ft. from N. Line

_____ Ft. from S. Line

330 Ft. from E. Line

_____ Ft. from W. Line



Rooks County

Location _____

Rig up _____

Drilling and Remarks:

690'

RECORD

Cased _____ in., _____ ft.

Sand _____

Gas _____

Oil _____

Total Depth _____

PRODUCTION

1st 24 hrs. Nat. _____

1st 24 hrs. after shot _____

Gas _____ Cu. Ft.

Dry Hole _____

Abandoned _____

Date

NOV 14 1945

19

S. J. LEWIS

Scout

KANSAS

Kansas

Pool Name WilcoatMap No. 11-65 Sec. 8 Twp. 9 R. 19WWell No. 1 Ziegler

Phillips

Company

COMPLETED

Contractor

SE NE SE

E, 2060

SECTION PLAT

990 Ft. from N. Line

Ft. from S. Line

330 Ft. from E. Line

Ft. from W. Line

			o
			X

Rooks County

Location _____

Rig up _____

Drilling and Remarks:

Lane 32415" @ 3241.Pump 655 oil27 Water P.D.29² SW

RECORD

Cased _____ in., _____ ft.

Sand _____

Gas _____

Oil _____

Total Depth 3254

PRODUCTION

1st 24 hrs. Nat. _____

1st 24 hrs. after shot _____

Gas _____ Cu. Ft.

Dry Hole _____

Abandoned _____

Date

DEC 28 1945

19

S. J. LEWIS

Scout