

KANSAS

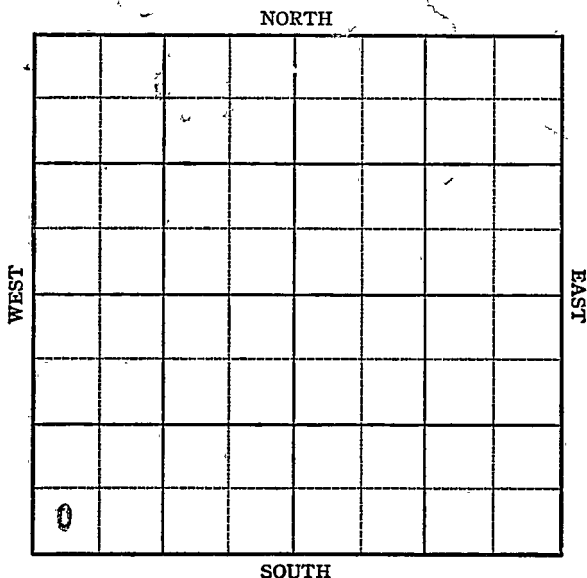
FORM 51 IOM 12-46 PETROL

Graham county

Section 8 Township 9 Range 21-W

Well No. #1 Swenson

Company Derby etal



KANSAS

Graham

Sec. 8 Twp. 9 R. 21-W

Well No. #1 Swenson Farm

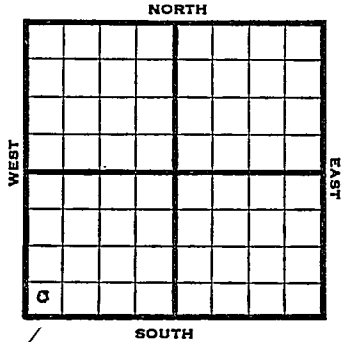
Derby etal Company
Morel Pool

 Ft. from N. Line

330 Ft. from S. Line

 Ft. from E. Line

330 Ft. from W. Line



SW/C

1947 REPT. 1272 REPORT

1/29 Location

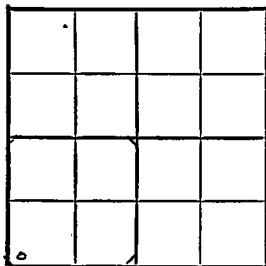
2/12 Lans 3486'
BKC 3716
Arb 3880
TD 3934'

ABANDONED

Map No. 6.5 Sec. 8 Twp. 9 R. 21WWell No. 1 SwensonDerby etal. Company**FIRST REPORT**

Contractor

SW/C

SECTION PLAT Ft. from N. Line330 Ft. from S. Line Ft. from E. Line330 Ft. from W. LineGraham CountyLocation XRig up Drilling and Remarks: **RECORD**Cased in., ft.Sand Gas Oil Total Depth **PRODUCTION**1st 24 hrs. Nat. 1st 24 hrs. after shot Gas Cu. Ft.Dry Hole Abandoned

Date

JAN 29 1947 19S. J. LEWIS Scout

