FORM 51 Sheridan KANSAS

Section 8 Township 9 Range 26W

Well No. 1 Shatzell

Company G-M-R Oil

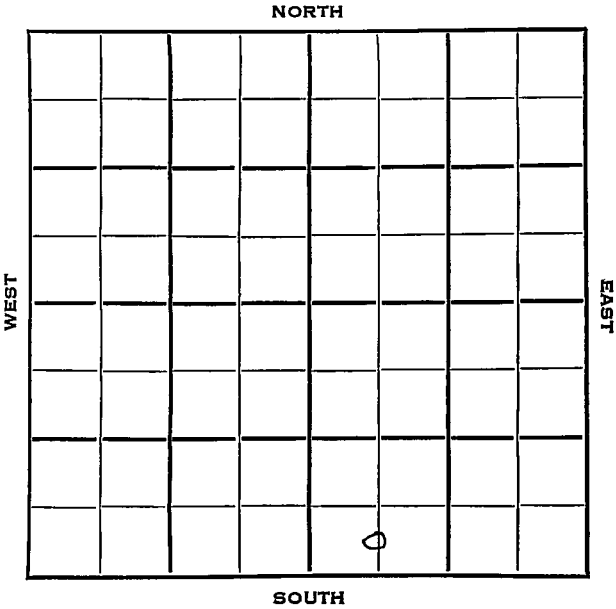

FORM 252-B
10M 8-51 TPCO

Sheridan

KANSAS

Sec. 8 Twp. 9 R. 26W

Well No. 1 Shatzell Farm

G-M-R Oil Company

Contractor

Ft. from N. Line

330' Ft. from S. Line

Ft. from E. Line

660' Ft. from W. Line

C S L SW SE

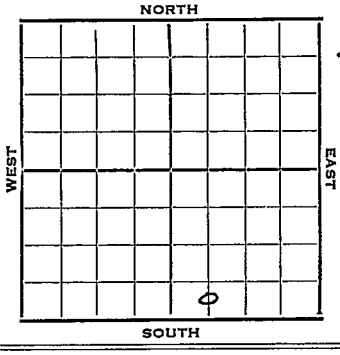

1953	Elev. 2677' REPORT
1/7	Spudding Date 12/30/52 8" @ 300 Drlg. 3613
1/14	Spud 12-30-52 D&A TD 4045 8" @ 300 Top 3439, Heeb 3781, Tor 3802, Lans 3822 DST 3844-56, opn 1 hr., rec. 5' mud 0# DST 4007-21, opn 1 hr., rec. 8' mud 0# TD 4045 D&A

ABANDONED

FORM 275 FOR SALE BY KANSAS BLUE PRINT CO.

County Sheridan State Kansas

Sec. 8 (Blk. Twp.) 9 (Sur. Rge.) 26W Map No.

Operator G-M-R Oil

Well No. 1 Farm Shatzell

Elev. Location C S L SW SE

FIRST REPORT

330 Ft. From S Line SE

660 Ft. From W Line Quarter

1st. Report JAN 7 1953

Completion

Remarks

Spudding Date 12-30-52

Drlg. Data

8" @ 300 drlg. 3613

J. G. McGEHEE

FORM 275 FOR SALE BY KANSAS BLUE PRINT CO.

County Sheridan State Kansas

Sec. 8 (Blk. Twp.) 9 (Sur. Rge.) 26W Map No.

Operator G-M-R Oil

Well No. 1 Farm Shatzell

Elev. 2677 Location C S L SW SE

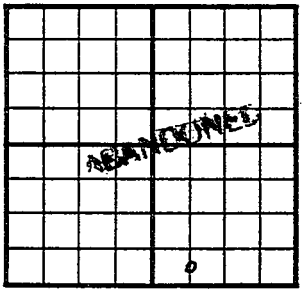

330 Ft. From S Line SE

660 Ft. From W Line Quarter

1st. Report

Completion JAN 14 1953

Remarks

Spudding Date 12-30-52

Drlg. Data D & A TD 4045

8" @ 300 Top. 3439 Heeb. 3781

Tor. 3802 Lans. 3822 DST 3844-56

open 1 hr. Rec. 5' mud 0# DST 4007-21

open 1 hr. Rec. 8' mud 0# TD 4045

D & A

J. G. McGEHEE