

RECEIVED

For KCC Use: 11-19-03  
Effective Date: 4  
District #: 4  
SGA?  Yes  No

KANSAS CORPORATION COMMISSION NOV 06 2003  
OIL & GAS CONSERVATION DIVISION

Form C-1  
September 1999  
Form must be Typed  
Form must be Signed  
All blanks must be Filled

NOTICE OF INTENT TO DRILL KCC WICHITA  
Must be approved by KCC five (5) days prior to commencing well

Expected Spud Date January 10 2004  
month day year

OPERATOR: License# 32016  
Name: PIONEER RESOURCES  
Address: 177W Limestone Rd.  
City/State/Zip: Phillipsburg, KS. 67661  
Contact Person: Rodger D. Wells  
Phone: 785/543-5556

CONTRACTOR: License# 5184  
Name: SHIELDS Oil Producers, Inc.

Well Drilled For:  Oil  Gas  OWWO  Seismic;  Other  
 Enh Rec Storage  Disposal # of Holes  Other  
Well Class:  Infield  Pool Ext  Wildcat  Other  
Type Equipment:  Mud Rotary  Air Rotary  Cable

If OWWO: old well information as follows:  
Operator: \_\_\_\_\_  
Well Name: \_\_\_\_\_  
Original Completion Date: \_\_\_\_\_ Original Total Depth: \_\_\_\_\_

Directional, Deviated or Horizontal wellbore?  Yes  No  
If Yes, true vertical depth: \_\_\_\_\_  
Bottom Hole Location: \_\_\_\_\_  
KCC DKT #: \_\_\_\_\_

Spot 20' W & 130' N of  
NE SE SE Sec. 9 Twp. 8 (S) R. 23  East  West  
1120 feet from (S) / N (circle one) Line of Section  
350 feet from (E) / W (circle one) Line of Section  
Is SECTION  Regular  Irregular?

(Note: Locate well on the Section Plat on reverse side)  
County: Graham  
Lease Name: Hull Well #: 1  
Field Name: Montgomery  
Is this a Prorated / Spaced Field?  Yes  No  
Target Formation(s): Arbuckle  
Nearest Lease or unit boundary: 350'  
Ground Surface Elevation: \_\_\_\_\_ feet MSL  
Water well within one-quarter mile:  Yes  No  
Public water supply well within one mile:  Yes  No  
Depth to bottom of fresh water: 150'  
Depth to bottom of usable water: 1025' 1100'  
Surface Pipe by Alternate: 1  2  
Length of Surface Pipe Planned to be set: 210'  
Length of Conductor Pipe required: NA  
Projected Total Depth: 3800'  
Formation at Total Depth: Arbuckle  
Water Source for Drilling Operations:  
Well \_\_\_\_\_ Farm Pond \_\_\_\_\_ Other   
DWR Permit #: \_\_\_\_\_  
(Note: Apply for Permit with DWR )  
Will Cores be taken?  Yes  No  
If Yes, proposed zone: \_\_\_\_\_

AFFIDAVIT

The undersigned hereby affirms that the drilling, completion and eventual plugging of this well will comply with K.S.A. 55-101, et. seq.  
It is agreed that the following minimum requirements will be met:

1. Notify the appropriate district office **prior** to spudding of well;
2. A copy of the approved notice of intent to drill **shall be** posted on each drilling rig;
3. The minimum amount of surface pipe as specified below **shall be set** by circulating cement to the top; in all cases surface pipe **shall be set** through all unconsolidated materials plus a minimum of 20 feet into the underlying formation.
4. If the well is dry hole, an agreement between the operator and the district office on plug length and placement is necessary **prior to plugging**;
5. The appropriate district office will be notified before well is either plugged or production casing is cemented in;
6. If an ALTERNATE II COMPLETION, production pipe shall be cemented from below any usable water to surface within **120 days** of spud date. **In all cases, NOTIFY district office** prior to any cementing.

I hereby certify that the statements made herein are true and to the best of my knowledge and belief.

Date: 11/5/03 Signature of Operator or Agent: Rodger D. Wells Title: Owner  
Rodger D. Wells

For KCC Use ONLY  
API # 15 - 065-22944-00-00  
Conductor pipe required NONE feet  
Minimum surface pipe required 200 feet per Alt. \* (2)  
Approved by: RJP 11-19-03  
This authorization expires: 5-14-04  
(This authorization void if drilling not started within 6 months of effective date.)  
Spud date: \_\_\_\_\_ Agent: \_\_\_\_\_

Remember to:

- File Drill Pit Application (form CDP-1) with Intent to Drill;
- File Completion Form ACO-1 within 120 days of spud date;
- File acreage attribution plat according to field proration orders;
- Notify appropriate district office 48 hours prior to workover or re-entry;
- Submit plugging report (CP-4) after plugging is completed;
- Obtain written approval before disposing or injecting salt water.

9  
8  
237

**PLAT AND CERTIFICATION OF ACREAGE ATTRIBUTABLE TO A OIL WELL**

Kansas Corporation Commission, Conservation Division  
 Finney State Office Building, 130 South Market, Room 2078  
 Wichita, Kansas 67202

API NUMBER 15- \_\_\_\_\_

LOCATION OF WELL: COUNTY Graham

OPERATOR Pioneer Resources

\_\_\_\_\_ feet from south/north line of section

LEASE Hull No 1

\_\_\_\_\_ feet from east / west line of section

WELL NUMBER 1

FIELD \_\_\_\_\_

SECTION \_\_\_\_\_ TWP \_\_\_\_\_ (S) RG \_\_\_\_\_ E/W

IS SECTION \_\_\_\_\_ REGULAR or \_\_\_\_\_ IRREGULAR

IF SECTION IS IRREGULAR, LOCATE WELL FROM

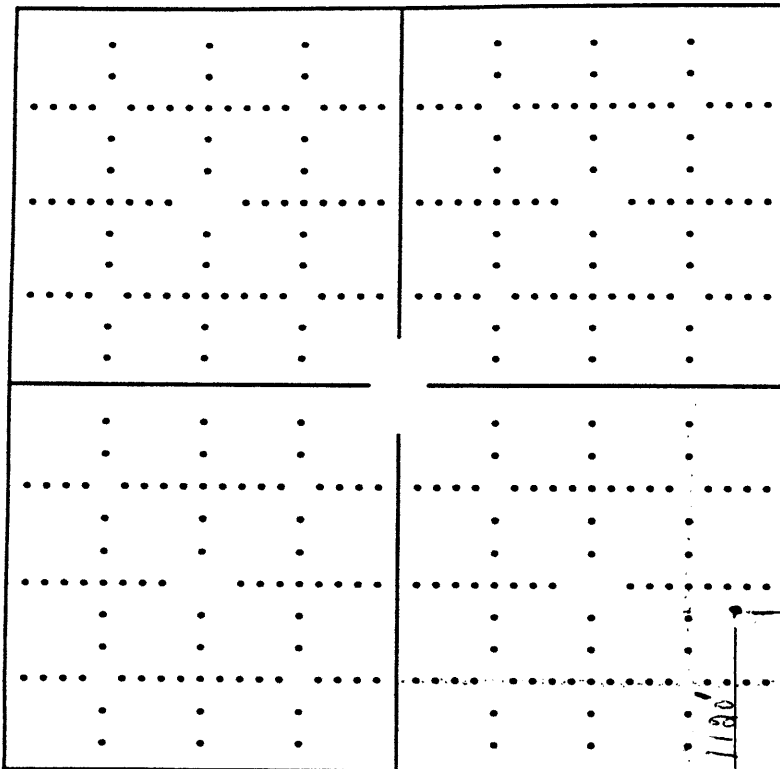
NEAREST CORNER BOUNDARY. (check line below)

Section corner used: NE NW SE SW

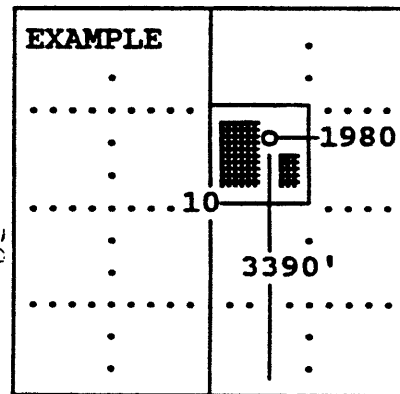
NUMBER OF ACRES ATTRIBUTABLE TO WELL \_\_\_\_\_

QTR/QTR/QTR OF ACREAGE \_\_\_\_\_ - \_\_\_\_\_ - \_\_\_\_\_

(Show the location of the well and shade attributable acreage for prorated or spaced wells).  
 (Show the footage to the nearest lease or unit boundary line; and show footage to the nearest common source supply well).



RECEIVED  
 NOV 06 2003  
 KCC WICHITA



SEWARD CO.

15.065-22944.00.00

The undersigned hereby certifies as \_\_\_\_\_ (title) for

\_\_\_\_\_ (Co.), a duly authorized agent, that all information shown hereon is true and correct to the best of my knowledge and belief, that all acreage claimed attributable to the well named herein is held by production from that well.

Signature \_\_\_\_\_

Subscribed and sworn to before me on this \_\_\_\_\_ day of \_\_\_\_\_, 19 \_\_\_\_\_

\_\_\_\_\_  
 Notary Public

My Commission expires \_\_\_\_\_

# KANSAS

CORPORATION COMMISSION

KATHLEEN SEBELIUS, GOVERNOR

BRIAN J. MOLINE, CHAIR

JOHN WINE, COMMISSIONER

ROBERT E. KREHBIEL, COMMISSIONER

November 13, 2003

Mr. Rodger D. Wells  
Pioneer Resources  
177 W. Limestone Rd.  
Phillipsburg, KS 67661

RE: Drilling Pit Application  
Hull Lease Well No. 1  
SE/4 Sec. 09-08S-23W  
Graham County, Kansas

Dear Mr. Wells:


District staff has inspected the above referenced location and has determined that the reserve pit shall be constructed **without slots**, the bottom shall be flat and reasonably level, and the free fluids must be removed. The fluids are to be removed from the reserve pit as soon as practical after drilling operations have ceased

**If production casing is set all completion fluids shall be removed on a daily basis.**

The fluids should be taken to an authorized disposal well. Please call the District Office at (785) 625-0550 when the fluids have been removed. Also, please file the enclosed CDP-5 form, Surface Pond Waste Transfer, within 30 days of fluid removal.

**A copy of this letter should be posted in the doghouse along with the approved Intent to Drill.** If you have any questions or concerns please feel free to contact the undersigned at the above address.

Sincerely,



Kathleen Haynes  
Environmental Protection and Remediation Department

cc: H Deines