

**\* WELL LOCATION EXCEPTION GRANTED**

CARD MUST BE TYPED

State of Kansas

CARD MUST BE SIGNED

EFFECTIVE DATE **2.4.04**

**NOTICE OF INTENTION TO DRILL  
HUGOTON INFILL**

SGA-NO

Starting Date **January 10, 2004**  
month day year

API Number 15 - **055-21824-00-00**

OPERATOR: License # **32390**  
Name **High Plains Production, LLC**  
Address **P. O. Box 228**  
City/State/Zip **Savoy, TX 75479**  
Contact Person **Jim Fuller or Ron Osterbuhr**  
Phone **(903) 965-5403 or (620) 275-7888**

IS SECTION  REGULAR  IRREGULAR  
SE. SE. SE. Sec. **2** Twp. **23** S, Rg. **33** W  
330 Ft. from South Line of Section  
330 Ft. from East Line of Section

CONTRACTOR: License # **5382**  
Name **Cheyenne Drilling Inc**  
City/State **Garden City, Kansas**  
Well Drilled as:  New  Recompletion  OWWO  
Projected Total Depth **2800** feet  
Formation **Chase Group**

NOTE: Attach acreage attribution plat locating both Chase (Hugoton) wells  
Total number of acres attributed to unit **640**

If OWWO or Recompletion: old well info as follows:  
Operator  
Well Name  
Comp. Date Old Total Depth

Nearest producing well from same common source of supply  
Nearest lease or unit boundary line **330** feet  
County **Finney**  
Lease Name **Messenger** Well # **2-2**  
Ground surface elevation **2870** feet MSL  
Depth to bottom of fresh water **320'**  
Depth to bottom of usable water **1080'**  
Surface pipe by Alternate: **1**  **2**   
Surface pipe planned to be set **380'**  
Water Source for Drilled Operations:  
DWR Permit #: well farm pond  other

I certify that well will comply with K.S.A. 55-101, et seq., plus eventually plugging hole to KCC specifications.  
Date **11-25-03** Signature of Operator or Agent **James R. Fuller** Title **member/manager**

For KCC Use:  
Conductor Pipe Required **NONE** feet; Minimum Surface Pipe Required **340** feet per Alt. **(2)**  
This Authorization Expires **7.30.04** Approved By **RSP 1-30-04**

9/95

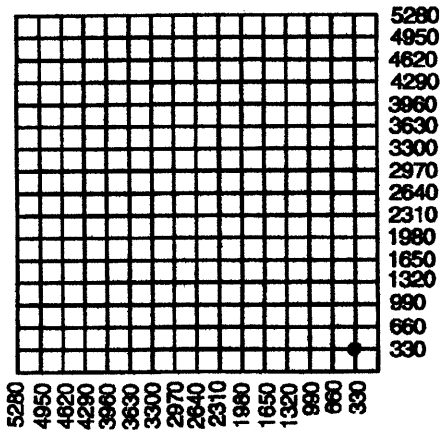
Must be filed with K.C.C. five (5) days prior to commencing well  
This card void if drilling not started within six (6) months of date received by K.C.C.

RECEIVED

JAN 30 2004

KCC WICHITA

A Regular Section of Land  
1 Mile = 5,280 Ft.



Important procedures to follow:

1. Notify District office before setting surface casing.
2. Set surface casing by circulating cement to the top.
3. File completion forms ACO-1 with K.C.C. within 120 days of well spud date, following instructions on ACO-1, side 1, and including copies of wireline logs.
4. Notify District office 48 hours prior to old well workover or re-entry.
5. Submit plugging report (CP-4) to K.C.C. after plugging is completed.
6. If an alternate 2 completion, cement in the production pipe from below any useable water to surface within 120 days of spud date.

State Corporation Commission of Kansas  
Conservation Division  
130 S. Market Room 2078  
Wichita, Kansas 67202-1212  
(316) 337-6231

\* WELL LOCATION EXCEPTION GRANTED 01-21-04  
Document # 04-CONS-164-CWLE

**IN ALL CASES PLOT THE INTENDED WELL ON THE PLAT BELOW**

*Plat of acreage attributable to a well in a prorated or spaced field*

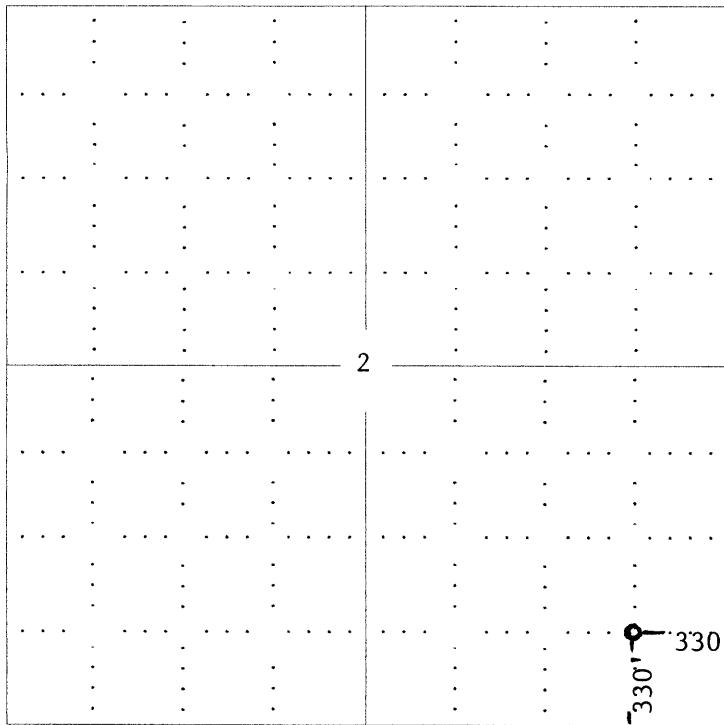
**If the intended well is in a prorated or spaced field, please fully complete this side of the form.** If the intended well is in a prorated or spaced field complete the plat below showing that the well will be properly located in relationship to other wells producing from the common source of supply. Please show all the wells and within 1 mile of the boundaries of the proposed acreage attribution unit for gas wells and within 1/2 mile of the boundaries of the proposed acreage attribution unit for oil wells.

API No. 15 - \_\_\_\_\_  
 Operator: High Plains Production, LLC  
 Lease: Messenger  
 Well Number: 2-2  
 Field: Hugoton  
 Number of Acres attributable to well: 640  
 QTR / QTR / QTR of acreage: SE - SE - SE

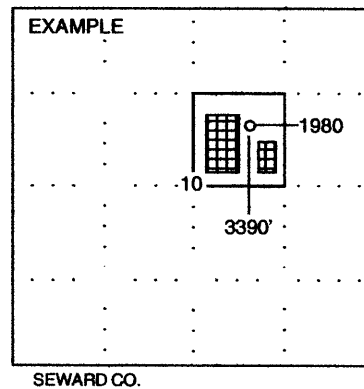
Location of Well: County: Finney  
 330 feet from  N /  S Line of Section  
 330 feet from  E /  W Line of Section  
 Sec. 2 Twp. 23 S. R. 33  East  West  
 Is Section:  Regular or  Irregular  
**If Section is Irregular, locate well from nearest corner boundary.**  
 Section corner used:  NE  NW  SE  SW

**PLAT**

*(Show location of the well and shade attributable acreage for prorated or spaced wells.)  
 (Show footage to the nearest lease or unit boundary line.)*



RECEIVED  
 JAN 30 2007  
 KCC WICHITA



**NOTE: In all cases locate the spot of the proposed drilling location.**

**In plotting the proposed location of the well, you must show:**

1. The manner in which you are using the depicted plat by identifying section lines, i.e. 1 section, 1 section with 8 surrounding sections, 4 sections, etc.
2. The distance of the proposed drilling location from the section's south / north and east / west.
3. The distance to the nearest lease or unit boundary line.
4. If proposed location is located within a prorated or spaced field a certificate of acreage attribution plat must be attached: (CO-7 for oil wells; CG-8 for gas wells).