

15-147-30187-00-00

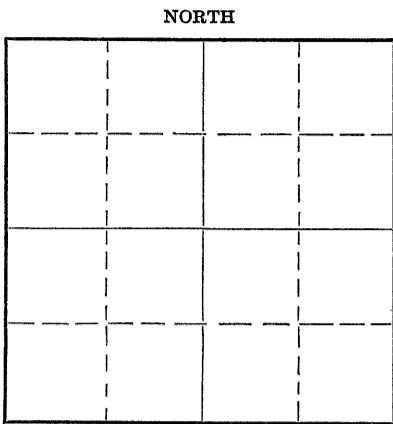
STATE OF KANSAS
STATE CORPORATION COMMISSION

Give Information Completely
Make Required Affidavit
Mail or Deliver Report to:
Conservation Division
State Corporation Commission
800 Bittling Building
Wichita, Kansas

WELL PLUGGING RECORD

Phillips County, Sec. 27 Twp. 1 Rge. 18 (E) W (W)

Location as "NE/CNW $\frac{1}{4}$ SW $\frac{1}{4}$ " or footage from lines NW NE NW
Lease Owner B & R Drilling, Inc.
Lease Name Babcock Well No. 2
Office Address Russell, Kansas
Character of Well (completed as Oil, Gas or Dry Hole) Dry Hole
Date well completed September 1, 1950
Application for plugging filed May 29, 1951 Verbally
Application for plugging approved May 29, 1951 "
Plugging commenced May 30, 1951
Plugging completed June 12, 1951
Reason for abandonment of well or producing formation Dry Hole



Locate well correctly on above
Section Plat

If a producing well is abandoned, date of last production 19...
Was permission obtained from the Conservation Division or its agents before plugging was com-
menced? Yes

Name of Conservation Agent who supervised plugging of this well Eldon Petty
Producing formation Depth to top Bottom Total Depth of Well 3440 Feet
Show depth and thickness of all water, oil and gas formations.

OIL, GAS OR WATER RECORDS


CASING RECORD

Formation	Content	From	To	Size	Put In	Pulled Out
				8 5/8"	176'	None
				5 1/2"	3439 1/2	2810.41

Describe in detail the manner in which the well was plugged, indicating where the mud fluid was placed and the method or methods used in introducing it into the hole. If cement or other plugs were used, state the character of same and depth placed, from feet to feet for each plug set.

Plugging Record

Filled hole with mud to 175'. Put in rock bridge.
Mixed and run 15 sacks cement. Filled hole with
mud to 35'. Put in rock bridge. Run 10 sacks
cement.



(If additional description is necessary, use BACK of this sheet)

Correspondence regarding this well should be addressed to B & R Drilling, Inc.
Address Russell, Kansas

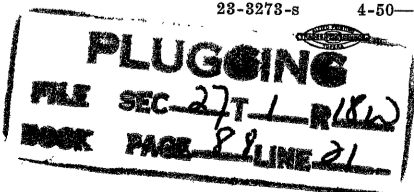
STATE OF Kansas, COUNTY OF Russell, ss.
W. A. Michaelis, Jr. (employee of owner) or (owner or operator) of the above-described well,
being first duly sworn on oath, says: That I have knowledge of the facts, statements, and matters herein contained and the log of the above-
described well as filed and that the same are true and correct. So help me God.

(Signature) W. A. Michaelis, Jr.
Russell, Kansas (Address)

SUBSCRIBED AND SWORN to before me this 29th day of June, 1951
Vera Hummel Notary Public.

My commission expires 6-17-54

23-8273-s 4-50-10M



B & R Drilling, Inc.
Babcock #2

Sec. 27 Twp. 15 Rge. 18W
County: Phillips, Kansas

Total Depth: 3440'
Comm: 9/1/50
Comp: 9/11/50

15-147-30187-00-00

Casing	Cement
8 5/8" Set @ 176'	120 Sx
5 1/2" Set @ 3439'	150 Sx

Formation:	Depth:
Surface Clay, Shale & Sand	40
Surface Clay & Sand	95
Shale & Sand	135
Shale & Shells	176
Shale	750
Sand	800
Shale & Shells	840
Shale & Sand	850
Sand	885
Sand & Shale	958
Sand	1000
Shale	1140
Sand, Shale, Pyrite	1306
Red Bed, Sand & Shale	1480
Red Bed, Sand & Shale	1690
Anhydrite	1730
Shale & Shells, St. Red Bed	1850
Shale & Lime Shells	2025
Shale & Shells	2236
Lime & Shale	2340
Lime	2390
Lime, Shale, Pyrite	2415
Lime & Shale	2545
Lime, Shale & Pyrite	2645
Lime & Shale	2895
Shale & Shells	2955
Lime & Shale	3306
Lime	3440

STATE OF KANSAS)
COUNTY OF RUSSELL) SS.

RECEIVED
STATE CORPORATION COMMISSION
JUL - 2 1951

I hereby certify that the above information is true and correct to the best of my knowledge.

Violet Zeller

Subscribed and sworn to before me this 14th day of September, 1950

PLUGGING

FILE SEC. 27, 1-R-18W
BOOK PAGE 88, LINE 21

Clare Hummel
Notary Public

My commission expires 6/17/54