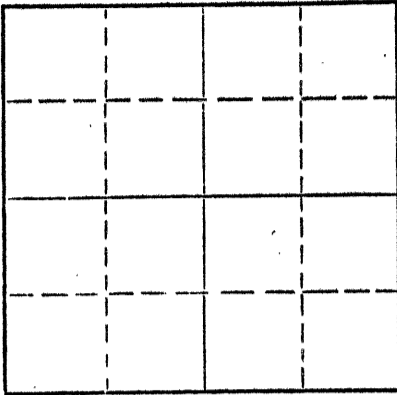


STATE OF KANSAS  
STATE CORPORATION COMMISSION

Give All Information Completely  
Make Required Affidavit  
Mail or Deliver Report to:  
Conservation Division  
State Corporation Commission  
212 No. Market  
Wichita, Kansas 67202  
NORTH

13-147-20098-00-00 Form CP-4  
WELL PLUGGING RECORD



Locate well correctly on above Section Plat

Phillips County. Sec. 27 Twp. 1S Rge. 18 (E) W (W)  
Location as "NE/CNWxSWx" or footage from lines NW NW SW  
Lease Owner Boyd Phillips  
Lease Name Parker Well No. 1  
Office Address Box 255, Enid, Oklahoma 73701  
Character of Well (completed as Oil, Gas or Dry Hole) D&A  
Date well completed July 1, 1970  
Application for plugging filed July 1, 1970  
Application for plugging approved July 1, 1970  
Plugging commenced July 1, 1970  
Plugging completed July 1, 1970  
Reason for abandonment of well or producing formation D&A

If a producing well is abandoned, date of last production 19  
Was permission obtained from the Conservation Division or its agents before plugging was commenced? Yes

Name of Conservation Agent who supervised plugging of this well Leo Massey  
Producing formation \_\_\_\_\_ Depth to top \_\_\_\_\_ Bottom \_\_\_\_\_ Total Depth of Well 3585 Feet  
Show depth and thickness of all water, oil and gas formations.

OIL, GAS OR WATER RECORDS

CASING RECORD

FORMATION	CONTENT	FROM	TO	SIZE	PUT IN	PULLED OUT
				8 5/8"	198.90'	-0-

Describe in detail the manner in which the well was plugged, indicating where the mud fluid was placed and the method or methods used in introducing it into the hole. If cement or other plugs were used, state the character of same and depth placed, from \_\_\_\_\_ feet to \_\_\_\_\_ feet for each plug set.

Plug #1 @ 1000' w/70 sx  
Plug #2 @ 210' w/20 sx  
Plug #3 @ 40' w/10 sx.

RECEIVED  
STATE CORPORATION COMMISSION  
JUL 17 1970  
CONSERVATION DIVISION  
Wichita, Kansas


(If additional description is necessary, use BACK of this sheet)

Name of Plugging Contractor Red Tiger Drilling Company  
Address 1720 Wichita Plaza, Wichita, Kansas 67202

STATE OF Kansas, COUNTY OF Sedgwick, ss.  
George A. Angle (employee of owner) or (owner or operator) of the above-described well, being first duly sworn on oath, says: That I have knowledge of the facts, statements, and matters herein contained and the log of the above-described well as filed and that the same are true and correct. So help me God.

(Signature) George A. Angle  
1720 Wichita Plaza, Wichita Kansas  
(Address)

Subscribed and Sworn to before me this 6th day of July 19 70



Gloria Fawcett  
Notary Public.

15-147-20098-00-00

DRILLERS LOG

No. 1 Parker

CASING RECORD:

8 5/8" @ 210'  
w/160 sx cement

COMPANY: Boyd Phillips

CONTRACTOR: Red Tiger Drilling Company

COMMENCED: June 26, 1970

COMPLETED: July 1, 1970

DESCRIPTION:

NW NW SW  
27-19-18W  
Phillips County,  
Kansas

TOTAL DEPTH: 3585'

ELEVATION:


<u>FORMATION</u>	<u>FROM</u>	<u>TO</u>	<u>REMARKS</u>
Shale, Sand	0	225	
Shale	225	575	
Sand & Shale	575	1170	
Shale	1170	1788	
Anhydrite	1788	1810	
Shale	1810	1860	
Shale (Red Bed)	1860	1880	
Shale	1880	2215	
Shale & Lime	2215	2975	
Lime	2975	3585	

I certify that this is a true and correct copy of the above log to the best of my knowledge.

RED TIGER DRILLING COMPANY

*George A. Angle*  
George A. Angle

Subscribed and sworn to before me this 6th day of July, 1970.



My Commission Expires:

10/25/72

*Gloria Fawcett*  
Notary Public

RECEIVED  
STATE CORPORATION COMMISSION  
JUL 17 1970  
CONSERVATION DIVISION  
Wichita, Kansas