

STATE OF KANSAS  
STATE CORPORATION COMMISSION

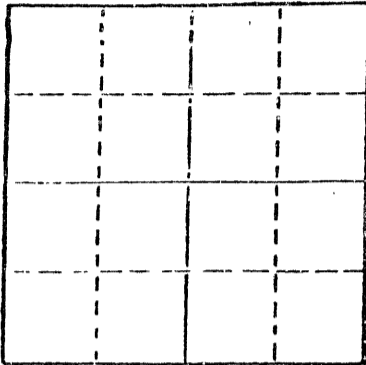
15-147-20016-00-00

WELL PLUGGING RECORD

Give All Information Completely  
Make Required Affidavit  
Mail or Deliver Report to  
Conservation Division  
State Corporation Comm.  
245 North Water  
Wichita, KS 67202

Location as Phillips County. Sec. 23 Twp. 1 Rge. 18W E/W  
"NE/CNW $\frac{1}{2}$ SW $\frac{1}{2}$ " or footage from lines \_\_\_\_\_

Lease Owner NW NW NW  
Lease Name Don H. Peaker Well No. \_\_\_\_\_  
Office Address O'Neill #1  
Character of Well (Completed as Oil, Gas or Dry Hole) Pueblo, Colorado 81002



Locate well correctly on above  
Section Plot

Date Well completed \_\_\_\_\_ 19\_\_\_\_  
Application for plugging filed \_\_\_\_\_ 19\_\_\_\_  
Application for plugging approved \_\_\_\_\_ 19\_\_\_\_  
Plugging commenced \_\_\_\_\_ 19\_\_\_\_  
Plugging completed 7/31/80 19\_\_\_\_  
Reason for abandonment of well or producing formation 8/6/80 19\_\_\_\_  
depleted.

If a producing well is abandoned, date of last production \_\_\_\_\_ 19\_\_\_\_

Was permission obtained from the Conservation Division or its agents before plugging was commenced? yes

Name of Conservation Agent who supervised plugging of this well Schmidt  
Producing formation \_\_\_\_\_ Depth to top \_\_\_\_\_ Bottom \_\_\_\_\_ Total Depth of Well 3585  
Show depth and thickness of all water, oil and gas formations.

OIL, GAS OR WATER RECORDS

CASING RECORD

FORMATION	CONTENT	FROM	TO	SIZE	PUT IN	PULLED OUT
				8-5/8	208	none
				4 1/2	3584	1422

Describe in detail the manner in which the well was plugged, indicating where the mud fluid was placed and the method or methods used in introducing it into the hold. If cement or other plugs were used, state the character of same and depth placed, from \_\_\_\_\_ feet to \_\_\_\_\_ feet for each plug set.

Checked hole, fluid at 500', sanded to 3500' and dumped 4 sacks cement.  
Shot pipe at 2037', 1908', 1720', 1428', pulled 45 joints. Pumped  
3 sacks hulls, 8 sacks gel, 70 sacks cement, 10 sacks gel, 2 sacks hulls  
and 70 sacks cement.

PLUGGING COMPLETE.

(If additional description is necessary, use BACK of this sheet)


Name of Plugging Contractor KELSO CASING PULLING  
CHASE, KANSAS

STATE OF KANSAS COUNTY OF RICE, ss.  
R. DARRELL KELSO (employee of owner) or (owner or operator)  
of the above-described well, being first duly sworn on oath, says: That I have knowledge of the facts, statements, and matters herein contained and the log of the above-described well as filed and that the same are true and correct. So help me God.

(Signature) R. Darrell Kelso  
CHASE, KANSAS (Address)

SUBSCRIBED AND SWORN TO before me this 20th day of August, 19 80

My commission expires \_\_\_\_\_



Margaret Melcher Notary Public.  
RECEIVED  
AUG 22 1980  
STATE CORPORATION COMMISSION  
CONSERVATION DIVISION  
Wichita, Kansas

#1 O'Neill

DRILLERS LOG

No. 1 O'Neill 15-147-20016-00-00

CASING RECORD:

8 5/8" @208'  
w/150 sx cement  
4 1/2" @ 3584'  
w/200 sx cement

COMPANY: Don H. Peaker

CONTRACTOR: Red Tiger Drilling Co.

COMMENCED: October 23, 1967

COMPLETED: October 29, 1967

DESCRIPTION:

NW NW NW  
23-1S-18W  
Phillips Co.,  
Kansas

TOTAL DEPTH: 3585'

ELEVATION:

<u>FORMATION</u>	<u>FROM</u>	<u>TO</u>	<u>REMARKS</u>
Sand & Shale	0	200	
Shale	200	1744	
Anhydrite	1744	1765	
Shale & Shells	1765	2065	
Shale & Lime	2065	3155	
Lime	3155	3585	

I certify that this is a true and correct copy of the above log to the best of my knowledge.

RED TIGER DRILLING COMPANY


*Maxine V. Starr*  
Maxine V. Starr

Subscribed and sworn to before me this 1st day of November, 1967.

*Betty M. Maloney*  
Notary Public

My Commission Expires:

3-22-71



RECEIVED  
STATE CORPORATION COMMISSION  
JUL - 7 1980  
CONSERVATION DIVISION  
Wichita, Kansas