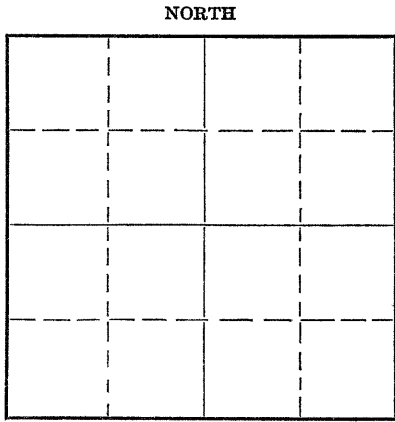


STATE OF KANSAS
STATE CORPORATION COMMISSION

15-147-00076-00-00
WELL PLUGGING RECORD

Give All Information Completely
Make Required Affidavit
Mail or Deliver Report to:
Conservation Division
State Corporation Commission
800 Biting Building
Wichita, Kansas

Phillips County. Sec. 26 Twp. I Rge. 18 (W)



Locate well correctly on above Section Plat

Location as "NE/CNW $\frac{1}{4}$ SW $\frac{1}{4}$ " or footage from lines NE-NE-NE
Lease Owner Harbar Drilling Co Etal
Lease Name Clarence Holseman Well No. I
Office Address 1019 Central Bldg., Wichita, Kansas
Character of Well (completed as Oil, Gas or Dry Hole) Rotary Dry Hole
Date well completed 3/10/51 19...
Application for plugging filed 3/10/51 Verbal 19...
Application for plugging approved 3/10/51 Verbal 19...
Plugging commenced 3/11/51 19...
Plugging completed 3/11/51 19...
Reason for abandonment of well or producing formation Dry Hole
If a producing well is abandoned, date of last production X 19...
Was permission obtained from the Conservation Division or its agents before plugging was commenced? Yes

Name of Conservation Agent who supervised plugging of this well Eldon Petty
Producing formation None Depth to top X Bottom X Total Depth of Well 3675 Feet
Show depth and thickness of all water, oil and gas formations.


OIL, GAS OR WATER RECORDS

CASING RECORD

Formation	Content	From	To	Size	Put In	Pulled Out
Surface soil & Gravel	dry	0	175	8 5/8"	160	None

Describe in detail the manner in which the well was plugged, indicating where the mud fluid was placed and the method or methods used in introducing it into the hole. If cement or other plugs were used, state the character of same and depth placed, from _____ feet to _____ feet for each plug set.
Mudded hole with rotary mud from T. D. (3675 back to 155' where a wooden plug was set and 50 sx. cement was dumped on top of it, filling surface casing to top.

Surface casing was circulated with cement at the time it was set



(If additional description is necessary, use BACK of this sheet)
Correspondence regarding this well should be addressed to Harbar Drilling Co.
Address 1019 Central Bldg., Wichita Kansas


STATE OF Kansas, COUNTY OF Barton, ss.
I, H.L. King (employee of owner) or (owner or operator) of the above-described well, being first duly sworn on oath, says: That I have knowledge of the facts, statements, and matters herein contained and the log of the above-described well as filed and that the same are true and correct. So help me God.

(Signature) H.L. King

SUBSCRIBED AND SWORN to before me this 12th day of March, 1951

Roy Gillig Notary Public.

My commission expires 9-4-54



15-147-00076-00-00

HOLSMAN NO. 1

NE/4 NE/4 NE/4 Sec. 26-1S-18W, Phillips County, Kansas

Rigging up Rotary Tools 2-28-51
Tearing down Rotary Tools 3-11-51

Run 4 Jts. of 8 5/8" surface pipe.
Set at 159' and cemented with 100 sx
cement

<u>FORMATION</u>	<u>FROM</u>	<u>TO</u>
Surface clay and sand	0	40
Sand	40	140
Rock and clay	140	150
Rock, clay and shale, redbed	150	275
Shale and shell	275	590
Shale	590	1050
Shale and shell	1050	1450
Sand	1450	1560
Shale and shells	1560	2115
Shale, shells and redbed	2115	2180
Lime and shale	2180	2556
Shale	2556	2703
Lime and shale	2703	2872
Shale	2872	2962
Lime and shale	2962	3353
Sand	3353	3384
Lime and shale	3384	3571
Lime	3571	3615
Lime and shale	3615	3675 Total Depth

I, Don S. Packer, hereby certify that the above log is true and correct,
to the best of my knowledge and belief.

Don S. Packer

Subscribed and sworn to before me this 16th day of March, 1951.

William Kelly
Notary Public

My commission expires: March 22, 1952

PLUGGING
FILE SEC. 26-1-18W
BOOK PAGE 67 LINE 11

MAR 17 1951
RECORDED
PHILLIPS COUNTY, KANSAS