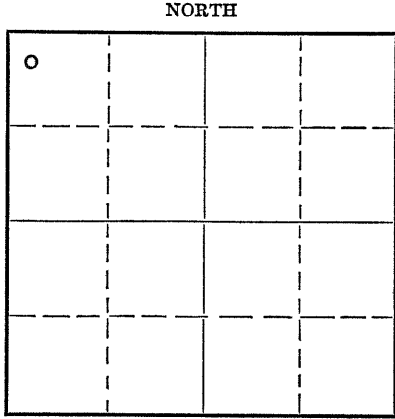


WELL PLUGGING RECORD

Give All Information Completely  
Make Required Affidavit  
Mail or Deliver Report to:  
Conservation Division  
State Corporation Commission  
800 Bitting Building  
Wichita, Kansas

Phillips County. Sec. 31 Twp. 1 Rge. 18 (W)  
Location as "NE/CNW $\frac{1}{4}$ SW $\frac{1}{4}$ " or footage from lines NW NW NW  
Lease Owner Laura Jane Oil Company  
Lease Name Jackson Well No. 2  
Office Address Wichita, Kansas  
Character of Well (completed as Oil, Gas or Dry Hole) Abandoned Oil Well  
Date well completed October 3, 1950 19  
Application for plugging filed June 25, 1951 (verbal) 19  
Application for plugging approved July 3, 1951 19  
Plugging commenced 6-25-51 19  
Plugging completed 6-29-51 19  
Reason for abandonment of well or producing formation oil depleted  
If a producing well is abandoned, date of last production 19  
Was permission obtained from the Conservation Division or its agents before plugging was commenced? Yes



Locate well correctly on above Section Plat

Name of Conservation Agent who supervised plugging of this well Petty  
Producing formation Depth to top Bottom Total Depth of Well 3545 Feet  
Show depth and thickness of all water, oil and gas formations.

OIL, GAS OR WATER RECORDS

CASING RECORD

Formation	Content	From	To	Size	Put In	Pulled Out
				5-1/2"	3545	1188'
				8-5/8"	240'	

Describe in detail the manner in which the well was plugged, indicating where the mud fluid was placed and the method or methods used in introducing it into the hole. If cement or other plugs were used, state the character of same and depth placed, from feet to feet for each plug set.

Filled hole with chat from 3545' to 3480' and ran 4 sacks of cement. Mudded hole to 235', set 10' rock bridge and ran 15 sacks of cement at 225'. Mudded hole to 35' and ran 10 sacks of cement. Plugging completed.

(If additional description is necessary, use BACK of this sheet)

Correspondence regarding this well should be addressed to Laura Jane Oil Company  
Address Wichita, Kansas

STATE OF Kansas COUNTY OF Sedgewick, ss.  
Laura Jane Oil Co Inc (employee of owner) or (owner or operator) of the above-described well,  
being first duly sworn on oath, says: That I have knowledge of the facts, statements, and matters herein contained and the log of the above-described well as filed and that the same are true and correct. So help me God.

(Signature) James Armour  
517 Central Building Wichita, Kansas  
(Address)

SUBSCRIBED AND SWORN to before me this 10<sup>th</sup> day of July, 1951

My commission expires 6-28-52

STATE CORPORATION COMMISSION Notary Public.

PLUGGING  
FILE SEC 31 T 1 R 18  
BOOK PAGE 2 LINE 3

JUL 14 1951  
CONSERVATION DIVISION  
WICHITA, KANSAS

KANSAS WELL LOG BUREAU--- KANSAS GEOLOGICAL SOCIETY  
508 EAST MURDOCK - WICHITA, KANSAS

COMPANY LAURA JANE OIL COMPANY

SEC. 31 T. 1 R. 18W

FARM Jackson

NO. 2

LOC. NW NW NW


15-147-19047-00-00

TOTAL DEPTH 3545  
COMM. 9-26-50  
SHOT OR TREATED  
CONTRACTOR  
ISSUED 1-6-51

COMP. 10-3-50

COUNTY Phillips

KANSAS



CASING

8 5/8" 240' cem w/135 sx.  
5 1/2" 3545' cem w/150 sx.

ELEVATION

PRODUCTION 80 bbls / 60% wtr

FIGURES INDICATE BOTTOM OF FORMATIONS


soil	0 -	40
sand		85
shale		240
shale, shells		1640
shale & red rocks		1800
anhydrite		1885
shale, shells		2075
lime, shale		2445
lime		2575
SLM 2700' OK		
lime, shale		3198
lime		3278
lime sandy		3313
lime, shale		3393
shale, Heebner		3418
lime		3535
lime		3545
Total Depth		

Tops:

Heebner 3392  
Lansing-Kansas City 3418

ROTARY BUSHING MEASUREMENTS

Shows 3438-40; 3474-77;  
3490-94; 3502-05; 3508-19



RECEIVED  
STATE CORPORATION COMMISSION  
JUL 14 1951  
CONSERVATION DIVISION  
Wichita, Kansas