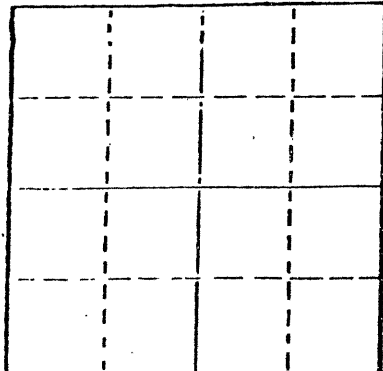


STATE OF KANSAS
STATE CORPORATION COMMISSION

15-147-00726-00-01

WELL PLUGGING RECORD

Give All Information Completely
Make Required Affidavit
Mail or Deliver Report to
Conservation Division
State Corporation Comm.
245 North Water
Wichita, KS 67202



Locate well correctly on above
Section Plot

Phillips County. Sec. 28 Twp. 1 Rge. 18 ~~X~~/W
Location as "NE/CNW $\frac{1}{4}$ SW $\frac{1}{4}$ " or footage from lines
SW/NE/SW
Lease Owner Ladd Petroleum Company
Lease Name Jackson Well No. "B" 2
Office Address Box 520 - Great Bend, Kansas 67530
Character of Well (Completed as Oil, Gas or Dry Hole)
Oil
Date Well completed 19
Application for plugging filed 19
Application for plugging approved 19
Plugging commenced July 13, 1981 19
Plugging completed July 20, 1981 19
Reason for abandonment of well or producing formation
Depletion
If a producing well is abandoned, date of last production 19

Was permission obtained from the Conservation Division or
its agents before plugging was commenced? Yes

Name of Conservation Agent who supervised plugging of this well Marion Schmidt
Producing formation Depth to top Bottom Total Depth of Well
Show depth and thickness of all water, oil and gas formations. 3538'

OIL, GAS OR WATER RECORDS

CASING RECORD

| FORMATION | CONTENT | FROM | TO | SIZE | PUT IN | PULLED OUT |
|-----------|---------|------|----|---------|--------|------------|
| | | | | 10 3/4" | 203' | NONE |
| | | | | 5 1/2" | 3532' | 1215.73' |
| | | | | | | |
| | | | | | | |

Describe in detail the manner in which the well was plugged, indicating where the mud fluid
was placed and the method or methods used in introducing it into the hold. If cement or other
plugs were used, state the character of same and depth placed, from feet to
feet for each plug set.

Dump sand to 3070' and five (5) sacks cement.
Shot pipe @ 1200'. Pulled thirty-nine (39) joints of 5 1/2" casing.
Shot pipe @ 2200', 1800' and 1400'.
Well squeezed with four (4) sacks hulls, twenty (20) sacks gel, seventy (70)
sack 50/50 pozmix cement with 4% added gel and 3% calcium chloride,
ten (10) sacks gel, one (1) sack hulls and one hundred (100) sacks cement.

(If additional description is necessary, use BACK of this sheet)

Name of Plugging Contractor Rockhold Engineering, Inc.

RECEIVED
STATE CORPORATION COMMISSION
08-10-81
AUG 10 1981

STATE OF KANSAS COUNTY OF BARTON
James W. Rockhold (employee of owner) or (owner or operator)
of the above-described well, being first duly sworn on oath, says: That I have knowledge of
the facts, statements, and matters herein contained and the log of the above-described well
as filed and that the same are true and correct. So help me God.

(Signature) James W. Rockhold
James W. Rockhold - Box 698 - Great Bend, Ks. 67530
(Address)

SUBSCRIBED AND SWORN TO before me this 7th day of August, 1981



My commission expires

Ruth Brack
Notary Public.

Received
8-10-81

Zadd
WARRIN IRWIN
Great Bend, Kansas

NATIONAL ASSOC. PET. CO.
Jackson "B" #2

15-147-00726-00-01

SW NE SW Sec. 28-1S-18W
Phillips County, Kansas

Comm: 10-18-51
Comp: 10-28-51
Total Depth: 3538'

Casing

10-3/4" Set At 201
5-1/2" Set at 3532

Cement

125 Sacks
150 Sacks


Formation

Depth


| | |
|-----------------|-------------|
| Soil and clay | 0 - 40 |
| Sand & Clay | 40 - 204 |
| Shale & Shells | 204 - 825 |
| Shale & Shells | 825 - 1050 |
| Sand & Shale | 1050 - 1150 |
| Shale & Red Bed | 1150 - 1200 |
| Shale & Shells | 1200 - 1390 |
| Sand | 1390 - 1470 |
| Shale & Shells | 1470 - 2300 |
| Lime & Shale | 2300 - 3217 |
| Lime | 3217 - 3280 |
| Lime & Shale | 3280 - 3400 |
| Lime | 3400 - 3538 |

STATE OF KANSAS)
) SS
SEDGWICK COUNTY)

I hereby certify that the above information is true and correct
to the best of my knowledge.



Subscribed and sworn to before me this 31 day of October, 1951.


Notary Public

My Commission Expires: 6-5-54

RECEIVED
STATE CORPORATION COMMISSION

MAY 14 1981

CONSERVATION DIVISION
Wichita, Kansas