

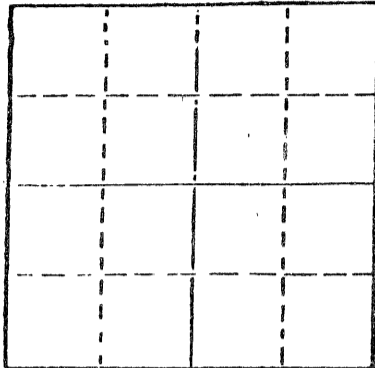
STATE OF KANSAS  
STATE CORPORATION COMMISSION

15-147-01008-00-00  
WELL PLUGGING RECORD

Give All Information Completely  
Make Required Affidavit  
Mail or Deliver Report to  
Conservation Division  
State Corporation Comm.  
245 North Water  
Wichita, KS 67202

Phillips County. Sec. 29 Twp. 1S Rge. 18 E/W  
Location as "NE/CNW 1/4 SW 1/4" or footage from lines  
W/2 E/2 SE

Lease Owner Ladd Petroleum Corporation  
Lease Name Davis B Well No. 1  
Office Address 830 Denver Club Bldg., Denver, Colo.  
Character of Well (Completed as Oil, Gas or Dry Hole) 80202  
oil



Locate well correctly on above  
Section Plot

Date Well completed \_\_\_\_\_ 19\_\_\_\_  
Application for plugging filed \_\_\_\_\_ 19\_\_\_\_  
Application for plugging approved April 10 1980  
Plugging commenced April 28 1980  
Plugging completed May 6 1980  
Reason for abandonment of well or producing formation  
depleted

If a producing well is abandoned, date of last production  
\_\_\_\_\_ 19\_\_\_\_

Was permission obtained from the Conservation Division or  
its agents before plugging was commenced? yes

Name of Conservation Agent who supervised plugging of this well Marion Schmidt  
Producing formation \_\_\_\_\_ Depth to top \_\_\_\_\_ Bottom \_\_\_\_\_ Total Depth of Well 3666'  
Show depth and thickness of all water, oil and gas formations.

OIL, GAS OR WATER RECORDS

CASING RECORD

FORMATION	CONTENT	FROM	TO	SIZE	PUT IN	PULLED OUT
			221'	8 5/8"	221'	none
			3663'	4 1/2"	3663'	1204.06

Describe in detail the manner in which the well was plugged, indicating where the mud fluid  
was placed and the method or methods used in introducing it into the hold. If cement or other  
plugs were used, state the character of same and depth placed, from \_\_\_\_\_ feet to  
\_\_\_\_\_ feet for each plug set.

Sanded back to 3400' and dumped 4 sacks of cement.

Allied Cementing, Inc. plugged well pumping in 5 sacks of gels, 17 sacks  
of gel and 135 sacks of cement.

STATE CORPORATION COMMISSION

MAY - 9 1980

CONSERVATION DIVISION  
Wichita, Kansas

(If additional description is necessary, use BACK of this sheet)

Name of Plugging Contractor GLENNS CASING PULLING INC.  
Box 413, Ellinwood, Kansas 67526

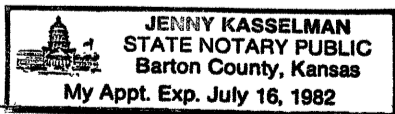
STATE OF KANSAS COUNTY OF BARTON, ss.

Evelyn Roth (employee of owner) or (owner or operator)  
of the above-described well, being first duly sworn on oath, says: That I have knowledge of  
the facts, statements, and matters herein contained and the log of the above-described well  
as filed and that the same are true and correct. So help me God.

(Signature) Evelyn Roth  
Ellinwood, Kansas  
(Address)

SUBSCRIBED AND SWORN TO before me this 8th day of May, 19 80

My commission expires



Jenny Kasselmann  
Notary Public.

LADD PETROLEUM CORPORATION  
MEMORANDUM

TO:

DATE: April 7, 1980

15-147-01008-00-00

FROM: Warren Irwin


SUBJECT: Davis B-1-Log-Csg. Log  
W $\frac{1}{2}$  E $\frac{1}{2}$  SE $\frac{1}{4}$  Sec. 29-1S-18W

Soil & Clay	0.40
Lime & Shale	40-221
Shale	535-1040
Sd. & Shale	1040-1460
Shale & redbed	1460-1560
Shale	1560-1805
Anhydrite	1805-1845
Lime & Shale	1845-2425
Lime	2425-3666 TD

Csg. Log

8 5/8 set @ 221' C W/175 sx

4 $\frac{1}{2}$ " set @ 3663' C w/250 sx



Warren Irwin

District Superintendent

WI:rd

RECEIVED  
STATE GEOLOGICAL COMMISSION  
APR 10 1980  
CONSERVATION DIVISION  
Wichita, Kansas