

STATE OF KANSAS
STATE CORPORATION COMMISSION

WELL PLUGGING RECORD 15-183-20009-00-00

Give All Information Completely
Make Required Affidavit
Mail or Deliver Report to
Conservation Division
State Corporation Comm.
245 North Water
Wichita, KS 67202

Smith County. Sec. 3 Twp. 1S Rge. 14 N/W
Location as "NE/CNW $\frac{1}{4}$ SW $\frac{1}{4}$ " or footage from lines
C SE NW


Lease Owner W. W. Keeler
Lease Name Schmid Well No. 1
Office Address 1118 Dewey Ave., Bartlesville, OK 74003
Character of Well (Completed as Oil, Gas or Dry Hole) Dry Hole

Date Well completed 1-18 1979
Application for plugging filed 1-18 1979
Application for plugging approved 1-18 1979
Plugging commenced 1-18 1979
Plugging completed 1-18 1979
Reason for abandonment of well or producing formation Dry Hole

If a producing well is abandoned, date of last production 19

Was permission obtained from the Conservation Division or its agents before plugging was commenced? Yes

Name of Conservation Agent who supervised plugging of this well Duane Rankin
Producing formation _____ Depth to top _____ Bottom _____ Total Depth of Well 4414
Show depth and thickness of all water, oil and gas formations.



Locate well correctly on above Section Plat

OIL, GAS OR WATER RECORDS

CASING RECORD

FORMATION	CONTENT	FROM	TO	SIZE	PUT IN	PULLED OUT
				8-5/8"	290	-0-

Describe in detail the manner in which the well was plugged, indicating where the mud fluid was placed and the method or methods used in introducing it into the hold. If cement or other plugs were used, state the character of same and depth placed, from _____ feet to _____ feet for each plug set.

Mud laden fluid 4414 to 540'
60 sks cement @ 540'
25 sks cement @ 240'
10 sks cement @ 40'
2 sks cement in rat hole

STATE RECEIVED
FEB - 1979
CONSERVATION DIVISION
Wichita, Kansas

(If additional description is necessary, use BACK of this sheet)

Name of Plugging Contractor Emphasis Oil Operations

STATE OF KANSAS COUNTY OF RUSSELL, ss.
Joe K. Branum (employee of owner) or (owner or operator)
of the above-described well, being first duly sworn on oath, says: That I have knowledge of the facts, statements, and matters herein contained and the log of the above-described well as filed and that the same are true and correct. So help me God.


(Signature) Joe K. Branum

Box 506, Russell, KS 67665
(Address)

SUBSCRIBED AND SWORN TO before me this 25th day of January, 19 79

Yatricia L. Clark
Notary Public.

My commission expires October 2, 1979



EMPHASIS OIL OPERATIONS
P. O. Box 506
Russell, Kansas 67665

DRILLERS LOG

15-183-20009-00-00

OPERATOR: W. W. Keeler
1118 Dewey Avenue
Bartlesville, OK 74003

CONTRACTOR: Emphasis Oil Operations
Box 506
Russell, KS 67665

LEASE: Schmid

WELL: #1

LOCATION: C SE NW
Section 3-18-14W
Smith County, Kansas

Total Depth: 4414'
Commenced: 1-2-79
Casing: 8-5/8" @ 290'

Elevation: 2111' K.B.
Completed: 1-18-79
Status: Dry Hole


DEPTHS & FORMATIONS

(All measurements from K.B.)


Clay & Sane	42	Lime	2839
Sand & Clay	180	Lime & Shale	2920
Clay & Shale	530	Lime	3023
Sand & Shale	950	Lime & Shale	3305
Sand, Shale & Iron Pyrite	1417	Shale & Lime	3393
Anhydrite	1455	Lime & Shale	3450
Shale	1774	Shale & Lime	3515
Lime & Shale	2328	Lime	3814
Shale & Lime	2505	Lime & Shale	3917
Shale	2628	Shale & Lime	4180
Shale & Lime	2744	Lime (R.T.D.)	4414

STATE OF KANSAS)
COUNTY OF RUSSELL) ss

I, Joe K. Branum, of Emphasis Oil Operations state that the above and foregoing is a true and correct log of the above captioned well.


Joe K. Branum

Subscribed and sworn to before me this 25th day of January, 1979.
My Commission Expires: October 2, 1979.


Notary Public

