

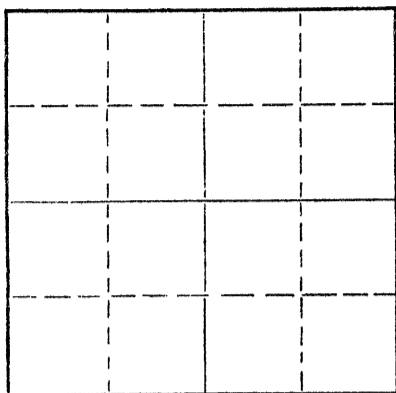
STATE OF KANSAS
STATE CORPORATION COMMISSION

Form CP-4

15-183-20003-00-00
WELL PLUGGING RECORD

Give All Information Completely
Make Required Affidavit
Mail or Deliver Report to:
Conservation Division
State Corporation Commission
212 No. Market
Wichita, Kansas 67202

NORTH



Locate well correctly on above
Section Plat

Smith County, Sec. 24 Twp. 1 Rge. 14 (E) W (W)

Location as "NE/CNW/SW" or footage from lines NW SE SW
Lease Owner Dreiling Oil Inc., Conaway & Cole
Lease Name Lyon Well No. 1
Office Address R.R. #2, Victoria, Kansas 67671
Character of Well (completed as Oil, Gas or Dry Hole) Dry Hole
Date well completed September 3 19 71
Application for plugging filed September 3 19 71
Application for plugging approved September 3 19 71
Plugging commenced September 3 19 71
Plugging completed September 3 19 71
Reason for abandonment of well or producing formation Dry Hole

If a producing well is abandoned, date of last production 19
Was permission obtained from the Conservation Division or its agents before plugging was commenced? Yes

Name of Conservation Agent who supervised plugging of this well Leo Massey
Producing formation _____ Depth to top _____ Bottom _____ Total Depth of Well 4220 Feet
Show depth and thickness of all water, oil and gas formations.

OIL, GAS OR WATER RECORDS

CASING RECORD

FORMATION	CONTENT	FROM	TO	SIZE	PUT IN	PULLED OUT
Surface Pipe				8 5/8"	220'	

Describe in detail the manner in which the well was plugged, indicating where the mud fluid was placed and the method or methods used in introducing it into the hole. If cement or other plugs were used, state the character of same and depth placed, from _____ feet to _____ feet for each plug set.

1st plug set at 800' with 70 sacks cement
2nd plug set at 210' with 20 sacks cement
3rd plug set at 40' with 10 sacks cement


RECEIVED
STATE CORPORATION COMMISSION
SEP 10 1971
CONSERVATION DIVISION
Wichita, Kansas

(If additional description is necessary, use BACK of this sheet)
Name of Plugging Contractor Dreiling Oil, Inc.
Address Route #2, Victoria, Kansas 67671

STATE OF KANSAS, COUNTY OF ELLIS, ss.
I, Leo F. Dreiling pres. of Drlg. Contrc. (employer of owner) or (owner or operator) of the above-described well, being first duly sworn on oath, says: That I have knowledge of the facts, statements, and matters herein contained and the log of the above-described well as filed and that the same are true and correct. So help me God.

(Signature) Leo F. Dreiling
Leo F. Dreiling, R.R. #2, Victoria, Kans. 67671
(Address)

Subscribed and sworn to before me this 7 th day of September, 1971



My commission expires September 19, 1974

Joseph A. Hess Notary Public.

DREILING OIL, INC.

Victoria, Kansas 67671

WELL LOG

15-183-20003-00-00

Company **Dreiling Oil Inc., Conaway & Cole**

Sec. 24 Twp. 1 Rng. 14

Farm **Lyon** No. 1

Location NW SE SW

Total Depth **4220'**

County **Smith**

Comm. **8-25-71** Comp. **9-3-71**

Elevation: **1943'** **K. B.**

Contractor **Dreiling Oil Inc.**

1940' **D. F.**

1938' **G. R.**

Casing Record
220' - 8 5/8"

Cement Record
125 sacks cement

Production:


Figures Indicate Bottom of Formations

0'	35'	Surface Soil - Sand
35'	220'	Blue Shaled Clay
220'	305'	Shale
305'	790'	Shale
790'	1090'	Sand
1090'	1230'	Shale
1230'	1307'	Red Bed
1307'	1323'	Anhydrite
1323'	1470'	Shale
1470'	1650'	Shale
1650'	1870'	Shale and Lime
1870'	2110'	Lime and Shale
2110'	2390'	Lime and Shale
2390'	2590'	Shale and Lime
2590'	2840'	Shale and Lime
2840'	3030'	Lime and Shale
3030'	3110'	Lime
3110'	3215'	Lime
3215'	3313'	Lime
3313'	3420'	Lime
3420'	3522'	Lime
3522'	3625'	Lime and Shale
3625'	3694'	Lime and Shale
3694'	3705'	Lime and Chert
3705'	3730'	Lime and Chert
3730'	3775'	Lime and Chert
3775'	3940'	Lime and Chert
3940'	4040'	Lime and Chert
4040'	4120'	Lime
4120'	4200'	Lime and Shale
4171'	4200'	Arbuckle
4200'	4220'	Arbuckle


RECEIVED
STATE CORPORATION COMMISSION
SEP 10 1971
CONSERVATION DIVISION
Wichita, Kansas


STATE OF KANSAS)
) ss
COUNTY OF ELLIS)

I, Leo F. Dreiling of the Dreiling Oil, Inc., upon oath states that the above and foregoing is a true and correct copy from the Daily Drilling Report from your Lyon #1.


LEO F. DREILING

Subscribed and sworn to before me this 7th day of September 1971.




JOSEPH A. HESS - NOTARY PUBLIC

My commission expires: September 19, 1974