

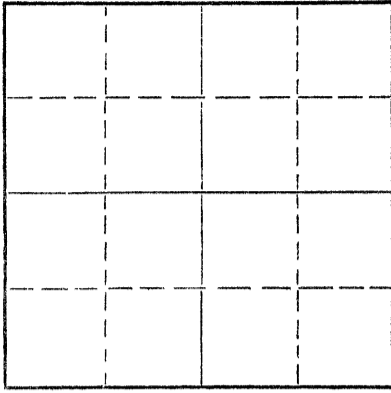
STATE OF KANSAS  
STATE CORPORATION COMMISSION

Give All Information Completely  
Make Required Affidavit  
Mail or Deliver Report to:  
Conservation Division  
State Corporation Commission  
212 No. Market  
Wichita, Kansas

15-147-20096-00-00  
WELL PLUGGING RECORD

Form CP-4

NORTH



Locate well correctly on above Section Plat

Phillips County, Sec. 5 Twp. 1S Rge. 16 (E) W (W)  
Location as "NE/CNW%SW%" or footage from lines NW NW NE  
Lease Owner Petroleum Management, Inc.  
Lease Name Harrison Well No. 1  
Office Address 1515 Wichita Plaza, Wichita, Kansas 67202  
Character of Well (completed as Oil, Gas or Dry Hole) D&A  
Date well completed May 28, 1970  
Application for plugging filed May 28, 1970  
Application for plugging approved May 28, 1970  
Plugging commenced May 28, 1970  
Plugging completed May 28, 1970  
Reason for abandonment of well or producing formation D&A

If a producing well is abandoned, date of last production 19  
Was permission obtained from the Conservation Division or its agents before plugging was commenced? Yes

Name of Conservation Agent who supervised plugging of this well Leo E. Massey  
Producing formation Depth to top Bottom Total Depth of Well 3555 Feet  
Show depth and thickness of all water, oil and gas formations.


OIL, GAS OR WATER RECORDS

CASING RECORD

FORMATION	CONTENT	FROM	TO	SIZE	PUT IN	PULLED OUT
				8 5/8"	10 ft.	-0-

Describe in detail the manner in which the well was plugged, indicating where the mud fluid was placed and the method or methods used in introducing it into the hole. If cement or other plugs were used, state the character of same and depth placed, from feet to feet for each plug set.

1st plug @ 540' w/70 sx cement  
2nd plug @ 180' w/20 sx cement  
3rd plug @ 40' w/10 sx cement  
All cement 50-50 pozmix 6% total gel.




(If additional description is necessary, use BACK of this sheet)  
Name of Plugging Contractor Red Tiger Drilling Company  
Address 1720 Wichita Plaza, Wichita, Kansas 67202

STATE OF Kansas, COUNTY OF Sedgwick, ss.  
Jim Farrice (employee of owner) or (owner or operator) of the above-described well, being first duly sworn on oath, says: That I have knowledge of the facts, statements, and matters herein contained and the log of the above-described well as filed and that the same are true and correct. So help me God.

(Signature) Jim Farrice  
1720 Wichita Plaza, Wichita, Kansas 67202  
(Address)

Subscribed and Sworn to before me this 2nd day of June, 1970



10/25/72

Gloria Fawcett

Notary Public.

DRILLERS LOG

No. 1 Harrison

15-147-20096-00-00

CASING RECORD:	COMPANY:	Petroleum Management, Inc.	DESCRIPTION:
8 5/8" @ 204' w/145 sx cement	CONTRACTOR:	Red Tiger Drilling Company	NW NW NE 5-1S-16W Phillips County, Kansas
	COMMENCED:	May 23, 1970	
	COMPLETED:	May 28, 1970	
TOTAL DEPTH: 3555'			ELEVATION:


<u>FORMATION</u>	<u>FROM</u>	<u>TO</u>	<u>REMARKS</u>
Shale	0	1870	
Shale & Shells	1870	2180	
Shale	2180	2313	
Anhydrite	2313	2323	
Shale	2323	2500	
Shale & Lime	2500	3055	
Lime	3055	3555	

I certify that this is a true and correct copy of the above log to the best of my knowledge.

RED TIGER DRILLING COMPANY

Jim Farrice  
Jim Farrice

Subscribed and sworn to before me this 2nd day of June, 1970.



Gloria Fawcett  
Notary Public

My Commission Expires: 10/25/72

RECEIVED  
STATE CORPORATION COMMISSION  
JUN 25 1970  
CONSERVATION DIVISION  
Wichita, Kansas