

STATE OF KANSAS
STATE CORPORATION COMMISSION

WELL PLUGGING RECORD 15-147-20212-00-00

Give All Information Completely
Make Required Affidavit
Mail or Deliver Report to
Conservation Division
State Corporation Comm.
245 North Water
Wichita, KS 67202

Phillips County. Sec. 3 Twp. 1s Rge. 18w E/W
Location as "NE/CNW $\frac{1}{4}$ SW $\frac{1}{4}$ " or footage from lines SW NW NE NW

Lease Owner Hawn Petroleum
Lease Name Furse Well No. B 2


Office Address 1020 N. Main McPherson Ks. 67460
Character of Well (Completed as Oil, Gas or Dry Hole) Oil

Date Well completed 2/10 19 76
Application for plugging filed 4/23 19 80
Application for plugging approved 4/24 19 80
Plugging commenced 4/24 19 80
Plugging completed 5/2 19 80

Reason for abandonment of well or producing formation Dry
If a producing well is abandoned, date of last production 2/8 19 80

Was permission obtained from the Conservation Division or its agents before plugging was commenced? yes

Name of Conservation Agent who supervised plugging of this well Marion Schmidt
Producing formation Arb. Depth to top 3476 Bottom Total Depth of Well 3481
Show depth and thickness of all water, oil and gas formations.



Locate well correctly on above Section Plot

OIL, GAS OR WATER RECORDS

CASING RECORD

FORMATION	CONTENT	FROM	TO	SIZE	PUT IN	PULLED OUT
	Surface	0	211	8 5/8		
		0	3477	4 1/2		642

Describe in detail the manner in which the well was plugged, indicating where the mud fluid was placed and the method or methods used in introducing it into the hold. If cement or other plugs were used, state the character of same and depth placed, from feet to feet for each plug set.

Filled hole with sand to 3430 and dumped 4 sx. cement

Pumped top with Allied cementers 5sx. hulls, 16 sx. jell and 130 sx. 50-50 poz. cement

(If additional description is necessary, use BACK of this sheet)

Name of Plugging Contractor Nicholas Casing Pulling
Box 373 Geneseo Kansas 67444

STATE OF COUNTY OF

(employee of owner or owner or operator)
of the above-described well, being first duly sworn on oath, says: That I have knowledge of the facts, statements, and matters herein contained and the log of the above-described well as filed and that the same are true and correct. So help me God.


(Signature) Nicholas

(Address)

SUBSCRIBED AND SWORN TO before me this 6 day of May, 19 80

My commission expires May 7, 1980

Carolyn Hass Notary Public.



WELL LOG

15-147-20212-00-00

COMPANY **Hawn Petroleum**

SEC. 3 T. 1S R. 18W

FARM **FURSE** NO. 2

LOC. SW NW NW

RIG. NO. 16


TOTAL DEPTH 3481'

COUNTY **Phillips KANSAS**

COMM. 1/6/76

COMP. 1/12/76

CONTRACTOR **Murfin Drilling Company**



CASINO

20 10
15 8 5/8" @ 211' w/125 sx
12 6
13 4 1/2" @ 3477' w/150 sx

ELEVATION

PRODUCTION **Producer**

FIGURES INDICATE BOTTOM OF FORMATIONS


- 80 - surf soil
- 111 - surf sand
- 211 - shale (blue)
- 600 - sand, shale
- 950 - shale
- 1110 - sand (cedar hill)
- 1463 - shale (red bed)
- 2183 - shale
- 2222 - Anhydrite
- 2780 - shale
- 3265 - lime, shale
- 3481 - lime
- 3481 - TD

RECEIVED
STATE CORPORATION COMMISSION
APR 24 1980
CONSERVATION DIVISION
Wichita, Kansas

State of Kansas
County of Sedgwick } ss:

I, Wm. S. Shropshire of the Murfin Drilling Company

upon oath state that the above and foregoing is a true and correct copy of the log of the Furse #2 well.



Subscribed and sworn to before me this 21st day of January 19 76

JOLENE S. FRISBIE, STATE NOTARY PUBLIC
My Comm. Exp. March 13, 1979

Wm. S. Shropshire
Jolene S. Frisbie
NOTARY PUBLIC