

STATE OF KANSAS
STATE CORPORATION COMMISSION

15-147-20051-00-08 Form CP-4
WELL PLUGGING RECORD

Give All Information Completely
Make Required Affidavit
Mail or Deliver Report to:
Conservation Division
State Corporation Commission
212 No. Market
Wichita, Kansas

Phillips County. Sec. 21 Twp. 1S Rge. 17W (E) W (W)

Location as "NE/CNW%SW%" or footage from lines SW SE SW

Lease Owner Cameron K. Reed

Lease Name Lanman Well No. 1

Office Address 20 West Ninth Street, Kansas City, Missouri, 64105

Character of Well (completed as Oil, Gas or Dry Hole) D & A

Date well completed 11-6 1968

Application for plugging filed 11-6 1968

Application for plugging approved 11-6 1968


Plugging commenced 11-6 1968

Plugging completed 11-6 1968

Reason for abandonment of well or producing formation D & A

If a producing well is abandoned, date of last production 19

Was permission obtained from the Conservation Division or its agents before plugging was commenced? _____



Locate well correctly on above Section Plat

Name of Conservation Agent who supervised plugging of this well _____

Producing formation _____ Depth to top _____ Bottom _____ Total Depth of Well 3628 Feet

Show depth and thickness of all water, oil and gas formations.

OIL, GAS OR WATER RECORDS

CASING RECORD

FORMATION	CONTENT	FROM	TO	SIZE	PUT IN	PULLED OUT

Describe in detail the manner in which the well was plugged, indicating where the mud fluid was placed and the method or methods used in introducing it into the hole. If cement or other plugs were used, state the character of same and depth placed, from _____ feet to _____ feet for each plug set.

1050' @ 70 sxs.

180' w/20 sxs.

40' w/10 sxs.

RECEIVED
STATE CORPORATION COMMISSION
DEC 2 1968
CONSERVATION DIVISION
Wichita, Kansas

(If additional description is necessary, use BACK of this sheet)

Name of Plugging Contractor Murfin Drilling Company

Address 617 Union Center Building, Wichita, Kansas 67202

STATE OF KANSAS, COUNTY OF SEDGWICK, ss.

James R. Daniels (employee of owner) or (owner or operator) of the above-described

well, being first duly sworn on oath, says: That I have knowledge of the facts, statements, and matters herein contained and the log of the above-described well as filed and that the same are true and correct. So help me God.


(Signature) James R Daniels

(Address) _____

SUBSCRIBED AND SWORN TO before me this 27th day of November, 1968

L. Anne Swalwell

Notary Public.



L. ANNE SWALWELL, Notary Public
My commission expires Sept. 23, 1972

WELL LOG

COMPANY Cameron K. Reed
 FARM Lanman NO. 1

SEC. 21 T. 1S R. 17W
 LOC. SW SE SW

RIG. NO. 8
 TOTAL DEPTH 3628


15-147-20051-00-00

COUNTRY

Phillips
KANSAS

COMM. 11-1-68
 SHOT OR TREATED

COMP. 11-6-68



CONTRACTOR ISSUED Murfin Drilling Company

CASING

20 10
 15 8 5/8 w/160 sxs.
 12 6
 13 5

ELEVATION

PRODUCTION D & A

FIGURES INDICATE BOTTOM OF FORMATIONS

208	Clay & Shale
220	Shale
310	Sand
1350	Shale
2300	Shale
2428	Shale & Shell
2445	Anhydrite
2458	Anhydrite
2785	Shale & Lime
3040	Lime & Shale
3225	Lime & Shale
3355	Lime
3445	Lime
3560	Lime
3628	Lime

RECEIVED
 STATE CORPORATION COMMISSION
 DEC 2 1968
 CONSERVATION DIVISION
 Wichita, Kansas

State of KANSAS
 County of SEDGWICK } ss:

I, James R. Daniels of the Murfin Drilling Company

upon oath state that the above and foregoing is a true and correct copy of the log of the Lanman #1 well.

Subscribed and sworn to before me this 27th day of November 1968

James R Daniels

My Commission Expires: L. ANNE SWALWELL, Notary Public
 My commission expires Sept. 23, 1972

L. Anne Swalwell
 NOTARY PUBLIC

