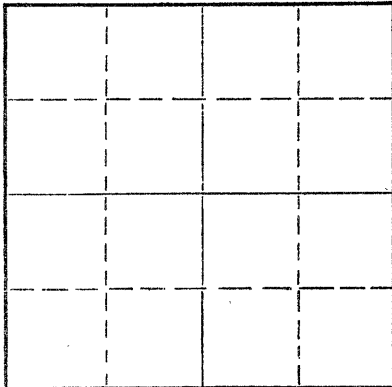


STATE OF KANSAS
STATE CORPORATION COMMISSION

Give All Information Completely
Make Required Affidavit
Mail or Deliver Report to:
Conservation Division
State Corporation Commission
212 No. Market
Wichita, Kansas

15-147-20079-00-00 Form CP-4
WELL PLUGGING RECORD

NORTH



Locate well correctly on above
Section Plat

Phillips County, Sec. 2 Twp. 1 S Rge. 18 (E) W (W)
Location as "NE/CNW/SW" or footage from lines SE SE SE
Lease Owner Don H. Peaker
Lease Name Richard Kauk Well No. 1
Office Address Box 1595, Pueblo, Colorado
Character of Well (completed as Oil, Gas or Dry Hole) D&A
Date well completed July 2, 19 69
Application for plugging filed July 2, 19 69
Application for plugging approved July 2, 19 69
Plugging commenced July 2, 19 69
Plugging completed July 2, 19 69
Reason for abandonment of well or producing formation D&A

If a producing well is abandoned, date of last production 19
Was permission obtained from the Conservation Division or its agents before plugging was commenced? Yes

Name of Conservation Agent who supervised plugging of this well Leo F. Massey
Producing formation _____ Depth to top _____ Bottom _____ Total Depth of Well 3535 Feet
Show depth and thickness of all water, oil and gas formations.

OIL, GAS OR WATER RECORDS

CASING RECORD

FORMATION	CONTENT	FROM	TO	SIZE	PUT IN	PULLED OUT
				8 5/8"	190'	-0-

Describe in detail the manner in which the well was plugged, indicating where the mud fluid was placed and the method or methods used in introducing it into the hole. If cement or other plugs were used, state the character of same and depth placed, from _____ feet to _____ feet for each plug set.

Plug @ 950' w/70 sx
plug @ 180' w/20 sx
plug @ 40' w/10 sx
by Halliburton


RECEIVED
STATE CORPORATION COMMISSION
JUL 8 1969
CONSERVATION DIVISION
Wichita, Kansas

(If additional description is necessary, use BACK of this sheet)
Name of Plugging Contractor Red Tiger Drilling Company
Address 1720 Wichita Plaza, Wichita, Kansas 67202

STATE OF Kansas, COUNTY OF Sedgwick, ss.
Norman E. Klein (employee of owner) or (owner or operator) of the above-described well, being first duly sworn on oath, says: That I have knowledge of the facts, statements, and matters herein contained and the log of the above-described well as filed and that the same are true and correct. So help me God.

(Signature) Norman E Klein
1720 Wichita Plaza, Wichita, Kansas
(Address)

SUBSCRIBED AND SWORN TO before me this 3rd day of July, 1969



My commission expires 10-25-72

Gloria Fawcett
Notary Public.

15-147-20079-00-00

DRILLERS LOG

No. 1 Richard Kauk

CASING RECORD: 8 5/8" @ 201' w/145 sx cement

COMPANY: Don H. Peaker

CONTRACTOR: Red Tiger Drilling Co.

COMMENCED: June 27, 1969

COMPLETED: July 2, 1969

TOTAL DEPTH: 3535'

DESCRIPTION: SE SE SE
2-1S-18W
Phillips County,
Kansas

ELEVATION:

<u>FORMATION</u>	<u>FROM</u>	<u>TO</u>	<u>REMARKS</u>
Shale	0	1015	
Sand	1015	1145	
Shale	1145	1900	
Shale, Lime streaks	1900	2390	
Lime & Shale	2390	2553	
Lime	2553	3535	


RECEIVED
STATE CORPORATION COMMISSION
JUL 8 1969
CONSERVATION DIVISION
Wichita, Kansas

I certify that this is a true and correct copy of the above log to the best of my knowledge.

RED TIGER DRILLING COMPANY

Norman E. Klein
Norman E. Klein

Subscribed and sworn to before me this 3rd day of July, 1969.



Gloria Fawcett
Notary Public

My Commission Expires:
10-25-72