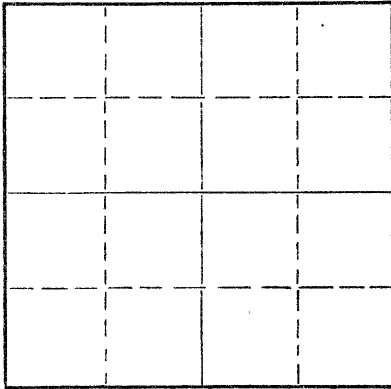


STATE OF KANSAS  
STATE CORPORATION COMMISSION

Give All Information Completely  
Make Required Affidavit  
Mail or Deliver Report to:  
Conservation Division  
State Corporation Commission  
212 No. Market  
Wichita, Kansas

15-147-20024-00-80 Form CP-4  
WELL PLUGGING RECORD

NORTH



Locate well correctly on above  
Section Plat

Phillips County. Sec. 14 Twp. 1S Rge. 18 (E) W (W)  
Location as "NE/CNW/SW" or footage from lines C SW NW  
Lease Owner Don H. Peaker, et al  
Lease Name Francis Well No. 1  
Office Address Box 1595 Pueblo, Colorado  
Character of Well (completed as Oil, Gas or Dry Hole) D & A  
Date well completed December 8, 19 67  
Application for plugging filed December 8, 19 67  
Application for plugging approved December 8, 19 67  
Plugging commenced December 8, 19 67  
Plugging completed December 8, 19 67  
Reason for abandonment of well or producing formation D & A

If a producing well is abandoned, date of last production 19  
Was permission obtained from the Conservation Division or its agents before plugging was commenced? Yes

Name of Conservation Agent who supervised plugging of this well Gilbert Leikes  
Producing formation Depth to top Bottom Total Depth of Well 3525 Feet  
Show depth and thickness of all water, oil and gas formations.

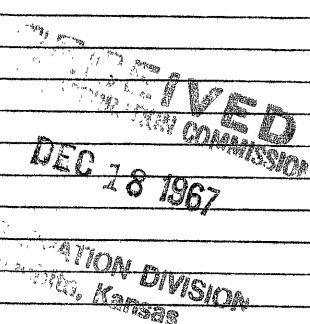
OIL, GAS OR WATER RECORDS

CASING RECORD

FORMATION	CONTENT	FROM	TO	SIZE	PUT IN	PULLED OUT
				8 5/8"	214'	0

Describe in detail the manner in which the well was plugged, indicating where the mud fluid was placed and the method or methods used in introducing it into the hole. If cement or other plugs were used, state the character of same and depth placed, from feet to feet for each plug set.

Plug @ 1050 w/100 sx cem  
Plug @ 210 w/25 sx cem  
Plug @ 40 w/10 sx cem



(If additional description is necessary, use BACK of this sheet)


Name of Plugging Contractor Red Tiger Drilling Company  
Address 1720 Wichita Plaza Wichita, Kansas

STATE OF KANSAS, COUNTY OF SEDGWICK, ss.  
Maxine V. Starr (employee of owner) or (owner or operator) of the above-described well, being first duly sworn on oath, says: That I have knowledge of the facts, statements, and matters herein contained and the log of the above-described well as filed and that the same are true and correct. So help me God.

(Signature) Maxine V. Starr  
1720 Wichita Plaza, Wichita, Ks.  
(Address)

Subscribed AND Sworn to before me this 11th day of December, 19 67

My commission expires 3-22-71  
Betty M. Maloney Notary Public.



15-147-20024-00-00

DRILLERS LOG

Francis No. 1

CASING RECORD: 8 5/8" @ 214' w/160 sx cement  
 COMPANY: Don H. Peaker, et al  
 CONTRACTOR: Red Tiger Drilling Co.  
 COMMENCED: December 3, 1967  
 COMPLETED: December 8, 1967  
 TOTAL DEPTH: 3525'  
 DESCRIPTION: C SW NW 14-1S-18W Phillips Co., K.  
 ELEVATION:

<u>FORMATION</u>	<u>FROM</u>	<u>TO</u>	<u>REMARKS</u>
Sand & Shale	0	220	
Shale	220	390	
Shale & Sand	390	1208	
Lime & Sand	1208	1225	
Sand & Shale	1225	1430	
Shale	1430	1671	
Anhydrite	1671	1678	
Shale & Shells	1678	2045	
Shale, Shells & Lime	2045	2320	
Shale & Lime	2320	3270	
Lime	3270	3525	

RECEIVED  
 STATE COMMISSION  
 DEC 18 1967  
 DIVISION

I certify that this is a true and correct copy of the above log to the best of my knowledge.

RED TIGER DRILLING COMPANY

*Maxine V. Starr*  
 Maxine V. Starr

Subscribed and sworn to before me this 11th day of December, 1967.

*Betty M. Maloney*  
 Notary Public

My Commission Expires:

PU08122-7E

