

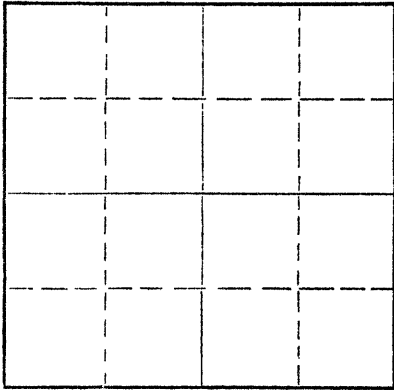
STATE OF KANSAS
STATE CORPORATION COMMISSION

Give All Information Completely
Make Required Affidavit
Mail or Deliver Report to:
Conservation Division
State Corporation Commission
212 No. Market
Wichita, Kansas 67202

15-147-20081-00-00 Form CP-4

WELL PLUGGING RECORD

NORTH



Locate well correctly on above
Section Plat

Phillips County, Sec. 12 Twp. 1 Rge. 18 (E) (W) x
Location as "NE/CNW%SW%" or footage from lines N/2 SW NW
Lease Owner Earl J. Brubaker
Lease Name Stone Well No. #1
Office Address Box 550 Rocky Ford, Colorado
Character of Well (completed as Oil, Gas or Dry Hole) _____
Date well completed _____ 19____
Application for plugging filed 7-21-70 19____
Application for plugging approved _____ 19____
Plugging commenced 7-21-70 19____
Plugging completed 7-23-70 19____
Reason for abandonment of well or producing formation _____

If a producing well is abandoned, date of last production _____ 19____
Was permission obtained from the Conservation Division or its agents before plugging was commenced? _____

Name of Conservation Agent who supervised plugging of this well Leo Massey
Producing formation _____ Depth to top _____ Bottom _____ Total Depth of Well 3560' Feet
Show depth and thickness of all water, oil and gas formations.

OIL, GAS OR WATER RECORDS

CASING RECORD

FORMATION	CONTENT	FROM	TO	SIZE	PUT IN	PULLED OUT
				4 1/2"	3550'	1894.31'
				8 5/8"	215'	

Describe in detail the manner in which the well was plugged, indicating where the mud fluid was placed and the method or methods used in introducing it into the hole. If cement or other plugs were used, state the character of same and depth placed, from _____ feet to _____ feet for each plug set.

Made bottom hole plug back with sand to 3350' mixed and ran 4 sacks cement thru dump
bailer.
Squeezed hole with 3 sacks hulls, followed with 15 sacks gel followed with 70 sacks cement,
followed with 2 sacks hulls, Released plug and displaced with 55 sacks cement.

RECEIVED
STATE CORPORATION COMMISSION
JUL 27 1970
CONSERVATION DIVISION
Wichita, Kansas

(If additional description is necessary, use BACK of this sheet)

Name of Plugging Contractor Southwest Casing Pulling Co.
Address Box 364, Great Bend, Kansas 67530


STATE OF Kansas, COUNTY OF Barton, ss.
Southwest Casing Pulling Co. (employee of owner) or (owner or operator) of the above-described well, being first duly sworn on oath, says: That I have knowledge of the facts, statements, and matters herein contained and the log of the above-described well as filed and that the same are true and correct. So help me God.

(Signature) W. C. Spencer
Box 364, Great Bend, Kansas
(Address)

SUBSCRIBED AND SWORN TO before me this 24 day of July, 19 70

Sidney D. Miller
Notary Public.

My commission expires October 1972



DEC 6 1969

DRILLERS LOG

12-1-18W

No. 1 Stone

15-147-20081-00-00

CASING RECORD:

8 5/8" @ 211'
w/150 sx cement

COMPANY:

Don H. Peaker, etal

DESCRIPTION:

CONTRACTOR:

Red Tiger Drilling Co.

NW SW NW

COMMENCED:

October 6, 1969

12-15-13W

COMPLETED:

October 13, 1969

Phillips County,
Kansas

TOTAL DEPTH: 3563'

ELEVATION: 2120' RB

FORMATION

FROM

TO

REMARKS

Shale

0

350

Shale & Sand, Red Bed

350

1700

Shale & Lime

1700

3150

Lime

3150

3563


3563

I certify that this is a true and correct copy of the above log to the best of my knowledge.

RED TIGER DRILLING COMPANY

Norman E. Klein
Norman E. Klein

Subscribed and sworn to before me this 19th day of October, 1969.



Gloria Fawcett
Notary Public

RECEIVED
STATE CORPORATION COMMISSION
JUL 20 1970
CONSERVATION DIVISION
Wichita, Kansas