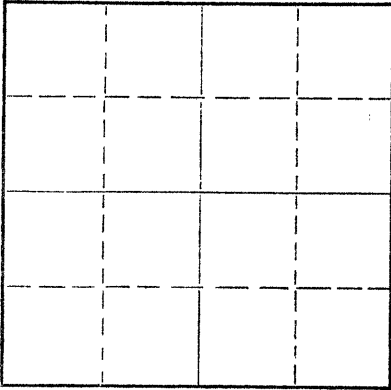


Give All Information Completely
Make Required Affidavit
Mail or Deliver Report to:
Conservation Division
State Corporation Commission
212 No. Market
Wichita, Kansas

WELL PLUGGING RECORD

15-147-20078-00-00

NORTH



Locate well correctly on above Section Plat

Phillips County. Sec. 12 Twp. 1S Rge. 18 (E) W (W)
Location as "NE/CNW/SW" or footage from lines NW SW NW
Lease Owner Don H. Peaker, etal
Lease Name Stone Well No. 1
Office Address Bon Durant Building, Pueblo, Colorado
Character of Well (completed as Oil, Gas or Dry Hole) D&A
Date well completed October 13, 1969
Application for plugging filed October 13, 1969
Application for plugging approved October 13, 1969
Plugging commenced October 13, 1969
Plugging completed October 13, 1969
Reason for abandonment of well or producing formation D&A

If a producing well is abandoned, date of last production 19
Was permission obtained from the Conservation Division or its agents before plugging was commenced? Yes

Name of Conservation Agent who supervised plugging of this well Leo Massey
Producing formation _____ Depth to top _____ Bottom _____ Total Depth of Well 3568 Feet
Show depth and thickness of all water, oil and gas formations.


OIL, GAS OR WATER RECORDS

CASING RECORD

FORMATION	CONTENT	FROM	TO	SIZE	PUT IN	PULLED OUT
				8 5/8"	204.13'	-0-

Describe in detail the manner in which the well was plugged, indicating where the mud fluid was placed and the method or methods used in introducing it into the hole. If cement or other plugs were used, state the character of same and depth placed, from _____ feet to _____ feet for each plug set.

Plug @ 1050' w/70 sx
Plug @ 210' w/20 sx
Plug @ 40' w/1/2 sx hulls
and 10 sx cement



(If additional description is necessary, use BACK of this sheet)

Name of Plugging Contractor Red Tiger Drilling Company
Address 1720 Wichita Plaza, Wichita, Kansas 67202

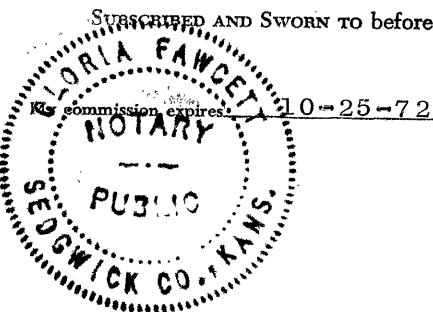
STATE OF Kansas, COUNTY OF Sedgwick, ss.
Norman E. Klein (employee of owner) or (owner or operator) of the above-described well, being first duly sworn on oath, says: That I have knowledge of the facts, statements, and matters herein contained and the log of the above-described well as filed and that the same are true and correct. So help me God.

(Signature) Norman E. Klein
1720 Wichita Plaza, Wichita, Kansas 67202
(Address)

Subscribed and Sworn to before me this 17th day of October, 1969

Gloria Fawcett

Notary Public.



RECEIVED
STATE CORPORATION COMMISSION
OCT 20 1969
CONSERVATION DIVISION
Wichita, Kansas

15-147-20078-00-00

DRILLERS LOG

No. 1 Stone

CASING RECORD: 8 5/8" @ 211' w/150 sx cement

COMPANY: Don H. Peaker, etal

CONTRACTOR: Red Tiger Drilling Co.

COMMENCED: October 6, 1969

COMPLETED: October 13, 1969

DESCRIPTION: NW SW NW
12-1S-18W
Phillips County,
Kansas

TOTAL DEPTH: 3568'

ELEVATION:


<u>FORMATION</u>	<u>FROM</u>	<u>TO</u>	<u>REMARKS</u>
Shale	0	850	
Shale & Sand, Red Bed	850	1700	
Shale & Lime	1700	3150	
Lime	3150	3568	

I certify that this is a true and correct copy of the above log to the best of my knowledge.

RED TIGER DRILLING COMPANY

Norman E. Klein
Norman E. Klein

Subscribed and sworn to before me this 17th day of October, 1969.



Gloria Fawcett
Notary Public

Commission Expires:

10-25-72

RECEIVED
STATE CORPORATION COMMISSION
OCT 20 1969
CONSERVATION DIVISION
Wichita, Kansas