

NOTICE OF INTENTION TO DRILL

RULE 82-2-320 ✓

TYPE OR PRINT

To Be Filed With State Corporation

Commission Prior To Commencement of Well 15-147-00924-00-00

County Phillips Date November 4, 19 57

Section 17 Township 1S Range 18W Date operation to begin Immediately

Well location SE $\frac{1}{4}$ SE $\frac{1}{4}$ SW $\frac{1}{4}$
(10 Acres) (40 Acres) (160 Acres)

Surface pipe

8 5/8"

Size

200'

Length

Estimated total depth 3500'

Well is to be drilled 2970 ft. north of the south sec. line 2310 ft. east of the west sec. line

Operator LIVINGSTON OIL COMPANY Lease name Phillips Well No. 1

Address Box 1797 - Tulsa, Oklahoma

Drilling contractor Earl Wakefield

Address Wichita, Kansas

Type of equipment to be used Rotary Well drilled for: Oil Gas Disposal Input




(Correspondence regarding this well should be addressed to:)

Name LIVINGSTON OIL COMPANY Address Box 1797

City Tulsa State Oklahoma

RULE 82-2-321. *Bonding Requirement.* The Commission may, at any time, on its own motion or upon complaint received from any person interested in the property to be drilled or any adjacent property, require from the owner of the lease, or the person, firm, corporation or association drilling the well, a good and sufficient bond running to the State of Kansas conditioned that said parties and their drilling operations shall comply with all rules and regulations of the Commission. Said bond shall remain in force and effect until released by the Commission.





**State Corporation Commission of Kansas
Conservation Division
100 Graham Building
211 North Broadway
Wichita 2, Kansas**

NOV 6 1957

(IF PREFERRED, MAIL IN ENVELOPE)