


STATE OF KANSAS
STATE CORPORATION COMMISSION

Give All Information Completely
Make Required Affidavit
Mail or Deliver Report to:
Conservation Division
State Corporation Commission
800 Biting Building
Wichita, Kansas

15-47-00880-00-00
WELL PLUGGING RECORD



Locate well correctly on above Section Plat

Phillips County. Sec. 21 Twp. 1 Rge. 18W (E) (W)
Location as "NE/CNW/SW" or footage from lines SW SE NE
Lease Owner Lawrence Supply Company
Lease Name Stevens Well No. 4
Office Address Box 448 - Great Bend, Kansas
Character of Well (completed as Oil, Gas or Dry Hole) Oil well
Date well completed October 2 19 51
Application for plugging filed September 2 19 54
Application for plugging approved September 4 19 54
Plugging commenced September 8 19 54
Plugging completed September 11 19 54
Reason for abandonment of well or producing formation Ceased production.

If a producing well is abandoned, date of last production April 19 54
Was permission obtained from the Conservation Division or its agents before plugging was commenced? Yes

Name of Conservation Agent who supervised plugging of this well Eldon Petty
Producing formation Lansing Depth to top Bottom Total Depth of Well 3459 Feet
Show depth and thickness of all water, oil and gas formations.

OIL, GAS OR WATER RECORDS

CASING RECORD

FORMATION	CONTENT	FROM	TO	SIZE	PUT IN	PULLED OUT
				10-3/4"	203'	None
				5-1/2"	3461'	1314'

Describe in detail the manner in which the well was plugged, indicating where the mud fluid was placed and the method or methods used in introducing it into the hole. If cement or other plugs were used, state the character of same and depth placed, from feet to feet for each plug set.

A Lane Wells plug was set at 3380' and casing perforated from 3366' to 3354'. Filled hole with sand from 3380' to 3350' and ran 5 sacks of cement. Mudded hole to 225', set a 10' rock bridge and ran 20 sacks of cement. Mudded hole to 30', set a rock bridge and ran 5 sacks of cement on top. Plugging completed.

(If additional description is necessary, use BACK of this sheet)

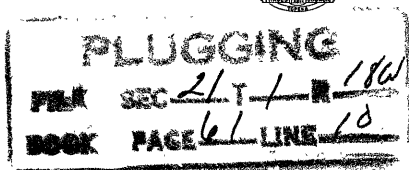
Name of Plugging Contractor West Supply Co., Inc.
Address Chase, Kansas

STATE OF Kansas, COUNTY OF Rice, ss.
L. B. Lawrence (employee of owner) or (owner or operator) of the above-described well, being first duly sworn on oath, says: That I have knowledge of the facts, statements, and matters herein contained and the log of the above-described well as filed and that the same are true and correct. So help me God. LAWRENCE SUPPLY CO.
(Signature) By Lawrence

SUBSCRIBED AND SWORN TO before me this 13th day of September, 1954

(Address) Edward E. Bues
Notary Public.

My commission expires May 20, 1957



SEP 27 1954
CONSERVATION DIVISION
WICHITA, KANSAS
SEP 27, 1954

WELL LOG BUREAU—KANSAS GEOLOGICAL SOCIETY
508 East Murdock, Wichita, Kansas


15-147-00880-00-00

Company- NATIONAL ASSOCIATED PETROLEUM CO.
Farm- Stevens No. 4

SEC. 21 T. 1 R. 18W
SW SE NE

Total Depth. 3459
Comm. 9-15-51 Comp. 10-2-51
Shot or Treated.
Contractor. K & E Drlg Co.
Issued. 3-1-52

County Phillips
KANSAS



Elevation. 2128

Production. Pot. 812 bbls. oil

CASING:

10 3/4" 203' cem. w/125 sx
5 1/2" 3461' cem. w/150 sx

Figures Indicate Bottom of Formations.

clay	30
shale & shells	212
shale	250
shale & shells	735
shale, shells & sand	1375
sand	1480
shale & shells	1700
Anhydrite	1810
shale & shells	2280
shale & lime	2480
shale, lime & shells	2540
shale & lime	2685
shale, lime shells	2760
shale & lime	2940
shale, lime & shells	3040
shale & lime	3275
lime	3463
Total depth	

Scout Tops:
Heebner 3282
Lansing 3308

PLUGGING
FILE SEC. 21 T. 1 R. 18W
BOOK PAGE 61 LINE 10

RECORDED
INDEXED
SERIALIZED
MAY 27 1954
GEOLOGICAL SURVEY DIVISION
Wichita, Kansas